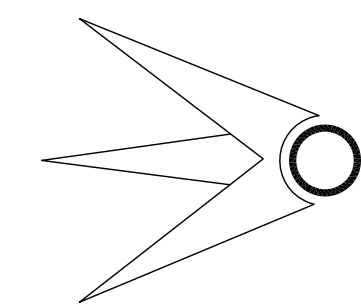


A S S E S S M E N T

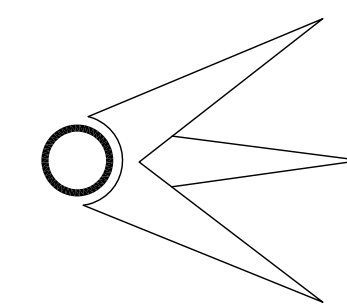
T A X

M A P

OF THE



TOWNSHIP OF HARRISON



GLOUCESTER COUNTY, NEW JERSEY

2017

*ADAMS, REHMANN & HEGGAN*

PROFESSIONAL ENGINEERS, LAND SURVEYOR & PLANNERS

(609) 561-0482 p (609) 567-8909 f

850 SO. WHITE HORSE PIKE

HAMMONTON, NEW JERSEY 08037



REVISIONS				
DATE	BY	LIC. NO.	SHEET	BLOCK
03/2014	CHARLES A. ATKINSON	33994	30	52
03/2016	ED CLAY	34842	37	65

\* THIS SHEET HAS BEEN DRAWN USING COMPUTER AIDED DRAFTING/ DESIGN (CAD/D) AND COORDINATE GEOMETRY (COGD).

### LEGEND

#### KEY SHEET

- 23 SHEET NUMBER
- 234 BLOCK NUMBER
- SHEET LIMIT
- COUNTY BOUNDARY
- MUNICIPAL BOUNDARY
- RIGHT OF WAY/BLOCK LIMIT

#### DETAIL SHEET

- 234 BLOCK NUMBER
- 23 LOT NUMBER
- COUNTY BOUNDARY
- MUNICIPAL BOUNDARY
- RIGHT OF WAY/BLOCK LIMIT
- MATCH LINE
- ASSESSMENT LINE

EXEMPTED ABBREVIATIONS	
BOARD OF EDUCATION	B.O.E.
EXEMPTED	EX
CHURCH	CHURCH
EXEMPTED	EX
TOWNSHIP OF HARRISON	TWP
EXEMPTED	EX
GLoucester COUNTY	COUNTY
EXEMPTED	EX
HOUSING AUTHORITY	H.A.
EXEMPTED	EX
STATE OF NEW JERSEY	STATE
EXEMPTED	EX

TOWNSHIP OF WOLMICH  
COUNTY OF GLOUCESTER

TOWNSHIP OF EAST GREENWICH  
COUNTY OF GLOUCESTER

TOWNSHIP OF MANTUA  
COUNTY OF GLOUCESTER

TOWNSHIP OF MANTUA  
COUNTY OF GLOUCESTER

TOWNSHIP OF SOUTH HARRISON  
COUNTY OF GLOUCESTER

KEY MAP 1

THIS MAP HAS BEEN GIVEN A FORMAL CERTIFICATION BY THE DIVISION OF TAXATION ON FEBRUARY 2, 1999 SIGNED BY WILLIAM H. BLACK, CTA AND ASSIGNED SERIAL NUMBER 783

TAX MAP  
TOWNSHIP OF HARRISON

GLoucester COUNTY NEW JERSEY  
SCALE: 1" = 900' DATE: JANUARY 1999

WILLIAM E. ALBURGER

LICENSED LAND SURVEYOR  
JCA ASSOCIATES, INC.  
1256 NORTH CHURCH STREET, SUITE 3  
MOORESTOWN, NEW JERSEY

TO SHOW CONDITIONS AS OF JANUARY 2017

COA# 24GA27973300

REVISIONS				
DATE	BY	LIC. NO	BLOCK	LOT

BLOCK	SHEET	BLOCK	SHEET	BLOCK	SHEET	BLOCK	SHEET	BLOCK	SHEET
1	001	29.12	014_05	45.02	025_02	54	031_01	61	035
2	001	30	014	45.03	024_02	54	031_02	61.01	035
2.01	001	31	015	45.04	025_02	54.01	030	62	035
2.02	001	31.02	015	45.05	025_02	54.02	030	63	036
3	002	31.03	015	45.06	025_01	54.03	030	64	036
4	001	31.04	015	45.07	025_01	55	032	65	037
4	003	31.05	015	45.08	025_01	55.01	032	66	037
4.01	003	32	016	45.09	025_01	55.01	032_01	67	037
5	003	33	017	45.10	025_01	55.01	032_02	68	038
5.01	003	33.01	017	45.11	025_01	55.02	032_02	69	038
5.02	003_01	33.02	017_01	45.12	025_01	55.03	032_02	70	039
5.03	003_01	33.03	017_01	45.13	025_01	55.04	032_02	71	039
6	003	34	018	45.14	025_01	55.05	032_01	72	039
7	003	34.01	018_01	45.15	025_01	55.05	032_02	73	040
8	004	34.02	018_01	45.16	025_01	55.06	032_01		
9	004	34.03	018	45.17	025_01	55.07	032_01		
10	005	35	019	45.18	025_04	55.08	032_01		
10.01	005	36	019	45.19	025_04	55.08	039		
10.02	005	36	019_02	45.20	025_03	56	032		
11	006	36	019_03	45.21	025_03	56.01	032_03		
12	006	36.01	019_01	45.22	025_03	56.01	032_04		
13	007	36.02	019_01	45.23	025_03	56.02	032_04		
14	007	36.03	019_01	45.24	025_03	56.03	032_03		
15	007	36.04	019_01	45.25	025_05	56.04	032_04		
16	008	36.05	019_01	45.26	025_05	57	033		
16.01	008_01	36.06	019_02	45.27	025_05	57	033_01		
16.02	008_01	36.07	019_03	45.28	025_01	57	033_02		
17	008	36.08	019_03	46	026	57	033_03		
18	009	36.09	019_03	46.01	026	57	033_04		
18	009_01	37	020	46.02	026	57	033_05		
18.01	009_01	37.01	020_01	47	026	57	040		
19	009	37.02	020_01	48	026	57.01	034_01		
20	010	37.03	020_01	49	027	57.02	034_01		
20.01	010	37.04	020_03	49.01	027_02	57.03	034_01		
21	010	37.05	020_03	49.02	027_02	57.04	033_02		
22	011	37.06	020_03	49.03	027_02	57.05	033_02		
23	011	37.07	018	49.04	027_02	57.06	033_02		
24	012	38	020	49.05	027_02	57.10	033_01		
24.01	012	38.01	020_02	49.06	027_01	57.11	033_01		
24.02	012	38.02	020_02	49.07	027_03	57.12	033_03		
24.03	012	39	021	49.08	027_03	57.13	033_03		
25	013	40	021	49.09	027_01	57.14	033_03		
26	013	41	022	49.10	027_04	57.15	033_03		
27	014	41.01	022	49.11	027_04	57.16	033_03		
28	014	42	023	49.12	027_06	57.17	033_03		
28	014_03	43	023	49.13	027_05	57.18	033_03		
29	014	43.01	023	49.14	027_05	57.19	033_04		
29	014_04	44	024	50	028	57.20	033_04		
29	014_05	44.01	024_01	50.01	028_01	57.21	033_04		
29.01	014_01	44.02	024_01	50.02	028_01	57.22	033_04		
29.02	014_01	44.03	024_01	50.03	028_01	57.23	033_04		
29.03	014_01	44.04	024_01	51	029	57.24	033_05		
29.04	014_01	44.05	024_01	52	030	57.25	033_05		
29.05	014_01	44.06	024_02	52.01	030	58	034		
29.06	014_02	44.07	024_01	52.02	030	58.01	034_01		
29.07	014_04	45	025	52.03	030	59	034		
29.08	014_04	45	025_01	52.04	030	60	035		
29.09	014_04	45.01	025_01	53	031	60.01	035		
29.10	014_02	45.01	025_05	54	030	60.02	035		
29.11	014_05	45.02	024_02	54	031	60.03	035		

\* THIS SHEET HAS BEEN DRAWN USING COMPUTER AIDED DRAFTING/ DESIGN (CAD/D) AND COORDINATE GEOMETRY (COGO).

**TAX MAP**  
**TOWNSHIP OF HARRISON**

GLOUCESTER COUNTY  
SCALE: 1" = 200' NEW JERSEY  
DATE: DECEMBER 2011

**CHARLES A. ATKINSON**  
LICENSED LAND SURVEYOR  
NEW JERSEY LICENSE NO. 33994  
850 SO. WHITE HORSE PIKE  
HAMMONTON, NEW JERSEY 08037  
COA# 24GA27973300

TO SHOW CONDITIONS AS OF JANUARY 2017



MANTUA TOWNSHIP  
GLOUCESTER COUNTY

REVISIONS				
DATE	BY	LIC. NO.	BLOCK	LOT
08/2016	ED CLAY	34842	2.01	1,1,01
08/2016	ED CLAY	34842	4	2,9
08/2016	ED CLAY	34842	2.02	1,1,01-1,04

\* THIS SHEET HAS BEEN DRAWN USING COMPUTER AIDED DRAFTING/  
DESIGN (CAD/D) AND COORDINATE GEOMETRY (COGO).

MULLICA HILL ROAD  
(COUNTY ROUTE NO. 322)

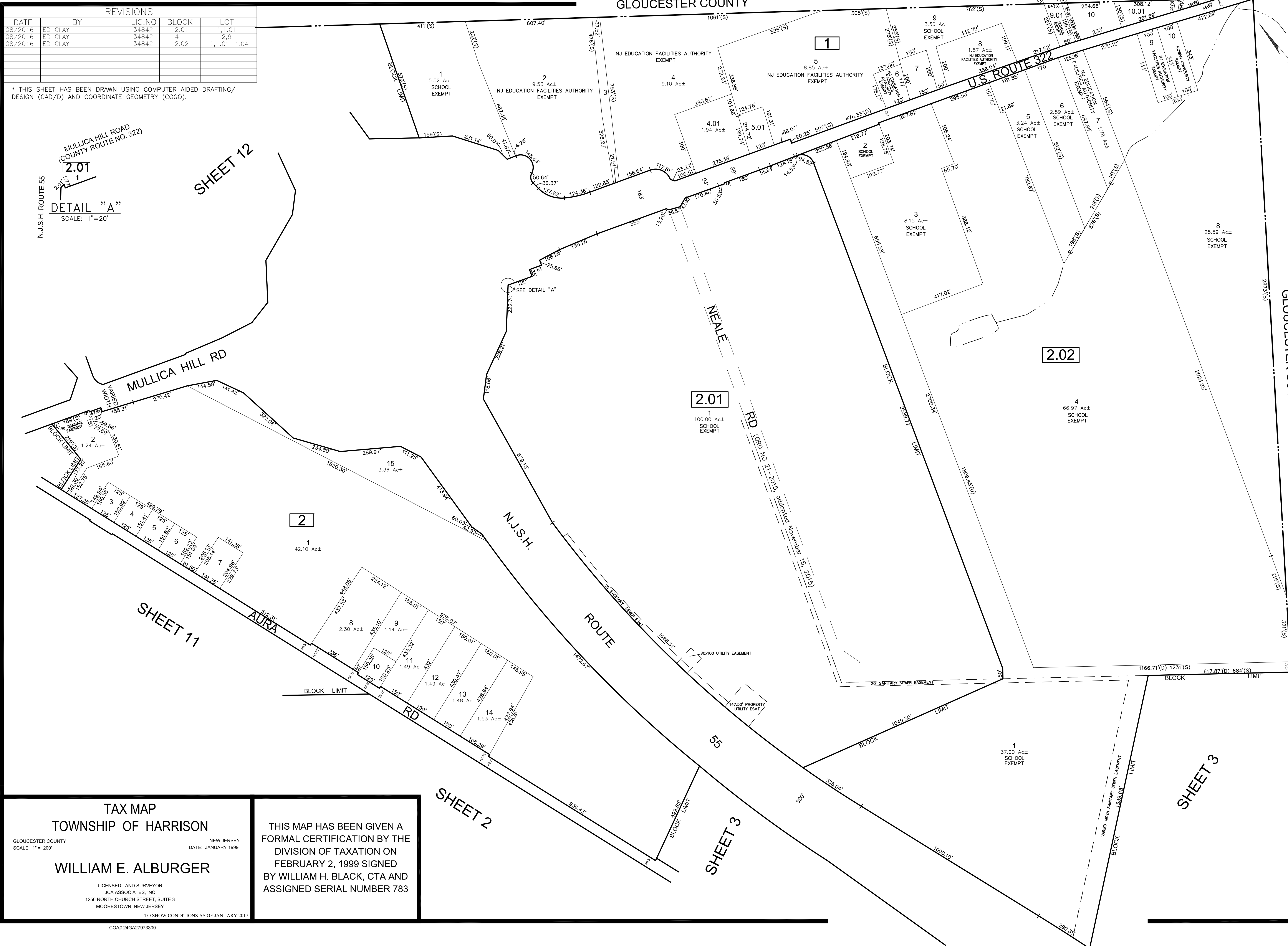
**2.01**

DETAIL "A"

SCALE: 1"=20'

SHEET 12

BOROUGH OF GLASSBORO  
GLOUCESTER COUNTY



TAX MAP  
TOWNSHIP OF HARRISON

GLOUCESTER COUNTY

NEW JERSEY  
DATE: JANUARY 1999

WILLIAM E. ALBURGER

LICENSED LAND SURVEYOR  
ICA ASSOCIATES, INC.  
1256 NORTH CHURCH STREET, SUITE 3  
MOORESTOWN, NEW JERSEY

TO SHOW CONDITIONS AS OF JANUARY 2017

COA# 24GA27973300

THIS MAP HAS BEEN GIVEN A  
FORMAL CERTIFICATION BY THE  
DIVISION OF TAXATION ON  
FEBRUARY 2, 1999 SIGNED  
BY WILLIAM H. BLACK, CTA AND  
ASSIGNED SERIAL NUMBER 783

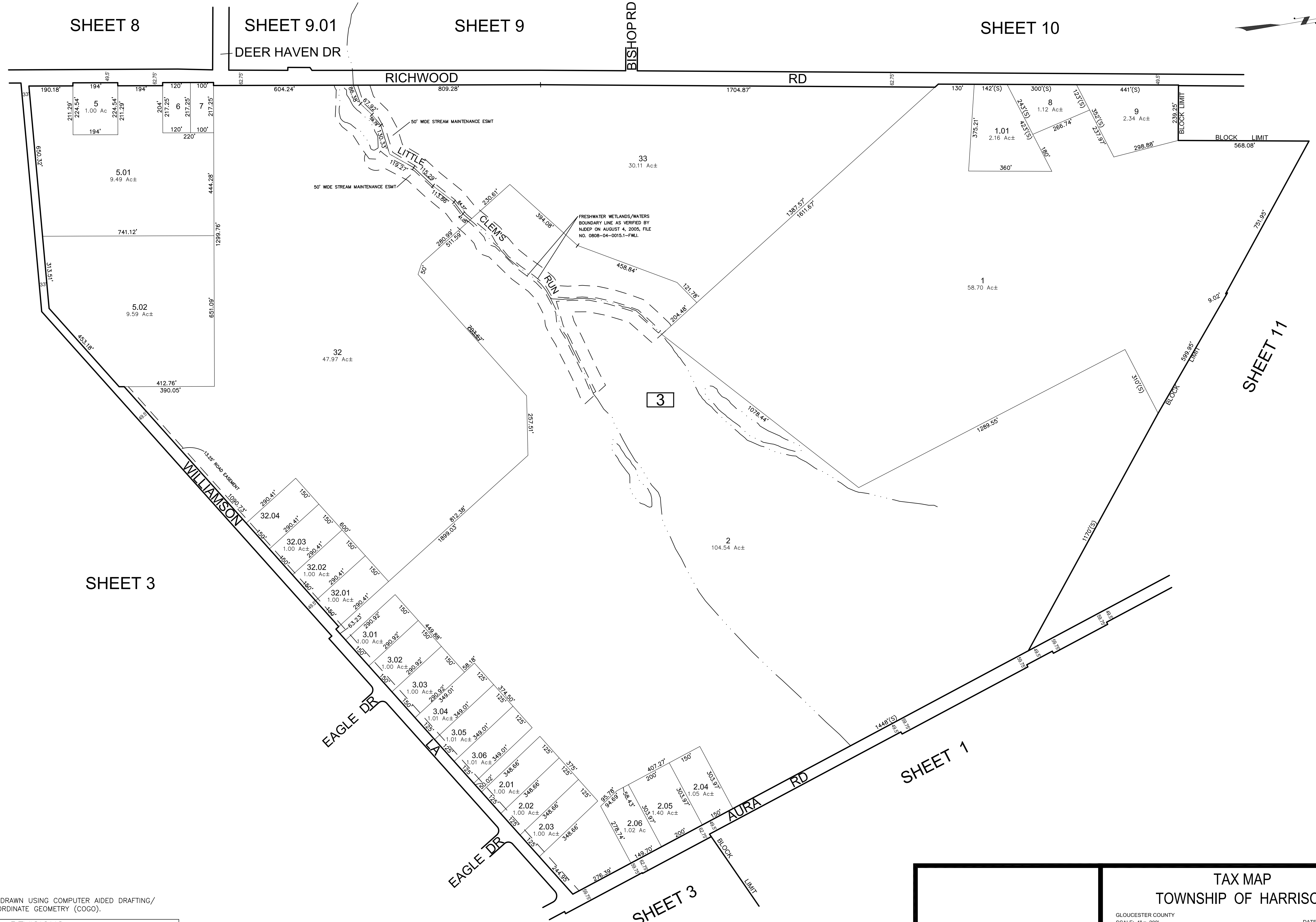
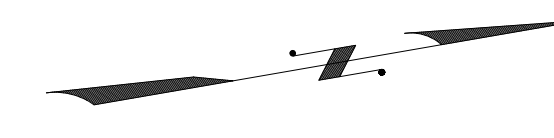
SHEET 11

**2**

SHEET 2

SHEET 3

SHEET 3



\* THIS SHEET HAS BEEN DRAWN USING COMPUTER AIDED DRAFTING/ DESIGN (CAD/D) AND COORDINATE GEOMETRY (COGO).

REVISIONS				
DATE	BY	LIC. NO	BLOCK	LOT
11/2010	CHARLES A. ATKINSON	33994	3	2
11/2010	CHARLES A. ATKINSON	33994	3	2.2.07
04/2011	CHARLES A. ATKINSON	33994	3	ASST
07/2012	CHARLES A. ATKINSON	33994	ROAD NAME	EAGLE DR
07/2012	CHARLES A. ATKINSON	33994	3	32
12/2015	ED CLAY	34842	3	32,32.03,32.04

**TAX MAP**  
**TOWNSHIP OF HARRISON**

GLOUCESTER COUNTY  
 SCALE: 1" = 200'

NEW JERSEY  
 DATE: JANUARY 1999

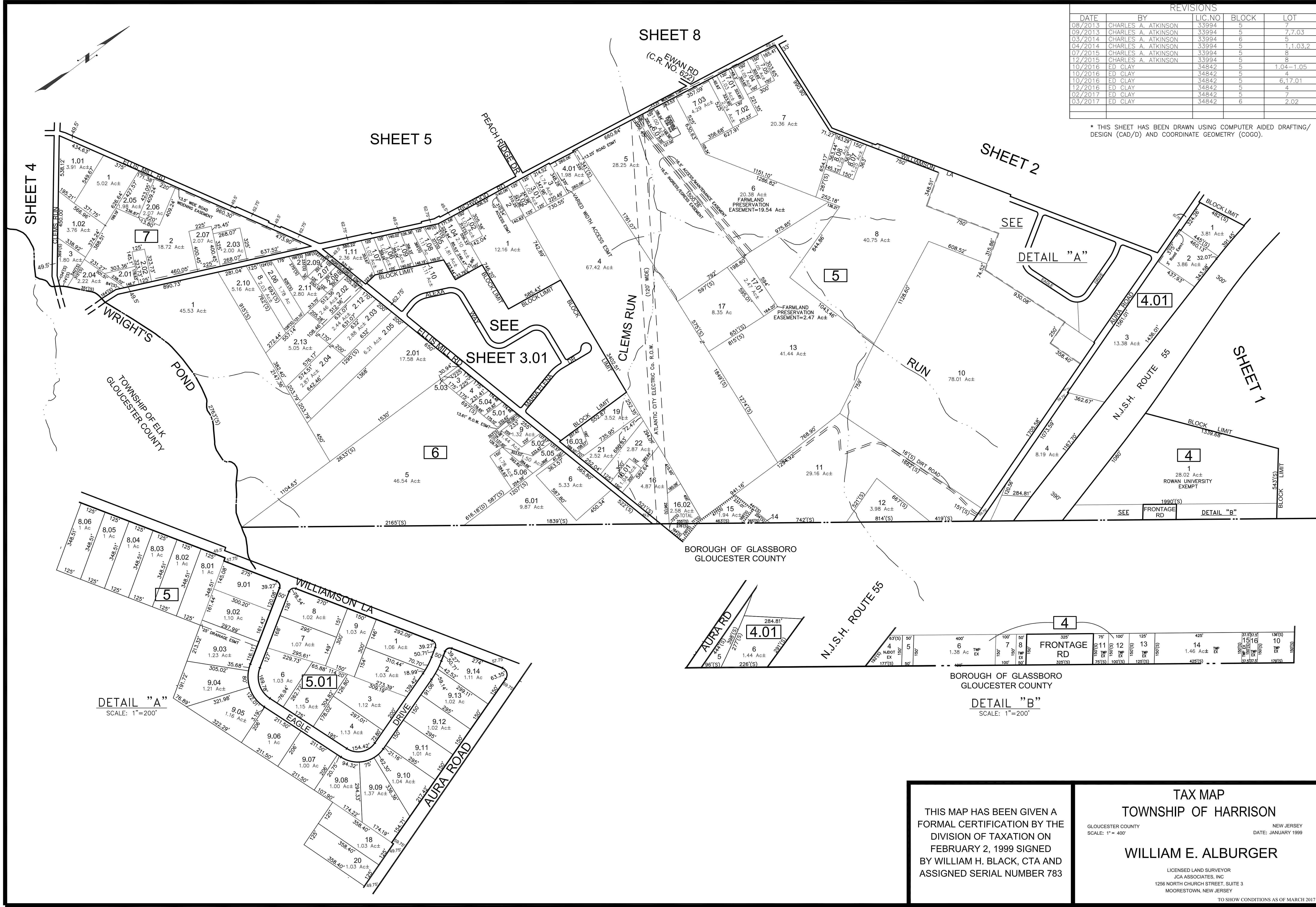
**WILLIAM E. ALBURGER**

LICENSED LAND SURVEYOR  
 JCA ASSOCIATES, INC  
 1256 NORTH CHURCH STREET, SUITE 3  
 MOORESTOWN, NEW JERSEY

TO SHOW CONDITIONS AS OF JANUARY 2017

REVISIONS				
DATE	BY	LIC. NO	BLOCK	LOT
08/2013	CHARLES A. ATKINSON	33994	5	7
09/2013	CHARLES A. ATKINSON	33994	5	7.03
03/2014	CHARLES A. ATKINSON	33994	6	5
04/2014	CHARLES A. ATKINSON	33994	5	1.1,03.2
07/2015	CHARLES A. ATKINSON	33994	5	8
12/2015	CHARLES A. ATKINSON	33994	5	8
10/2016	ED CLAY	34842	5	1.04-1.05
10/2016	ED CLAY	34842	5	4
10/2016	ED CLAY	34842	5	6,17.01
12/2016	ED CLAY	34842	5	4
02/2017	ED CLAY	34842	5	7
03/2017	ED CLAY	34842	6	2.02

\* THIS SHEET HAS BEEN DRAWN USING COMPUTER AIDED DRAFTING/ DESIGN (CAD/D) AND COORDINATE GEOMETRY (COGO).



DETAIL "A"  
SCALE: 1"=200'

DETAIL "B"  
SCALE: 1"=200'

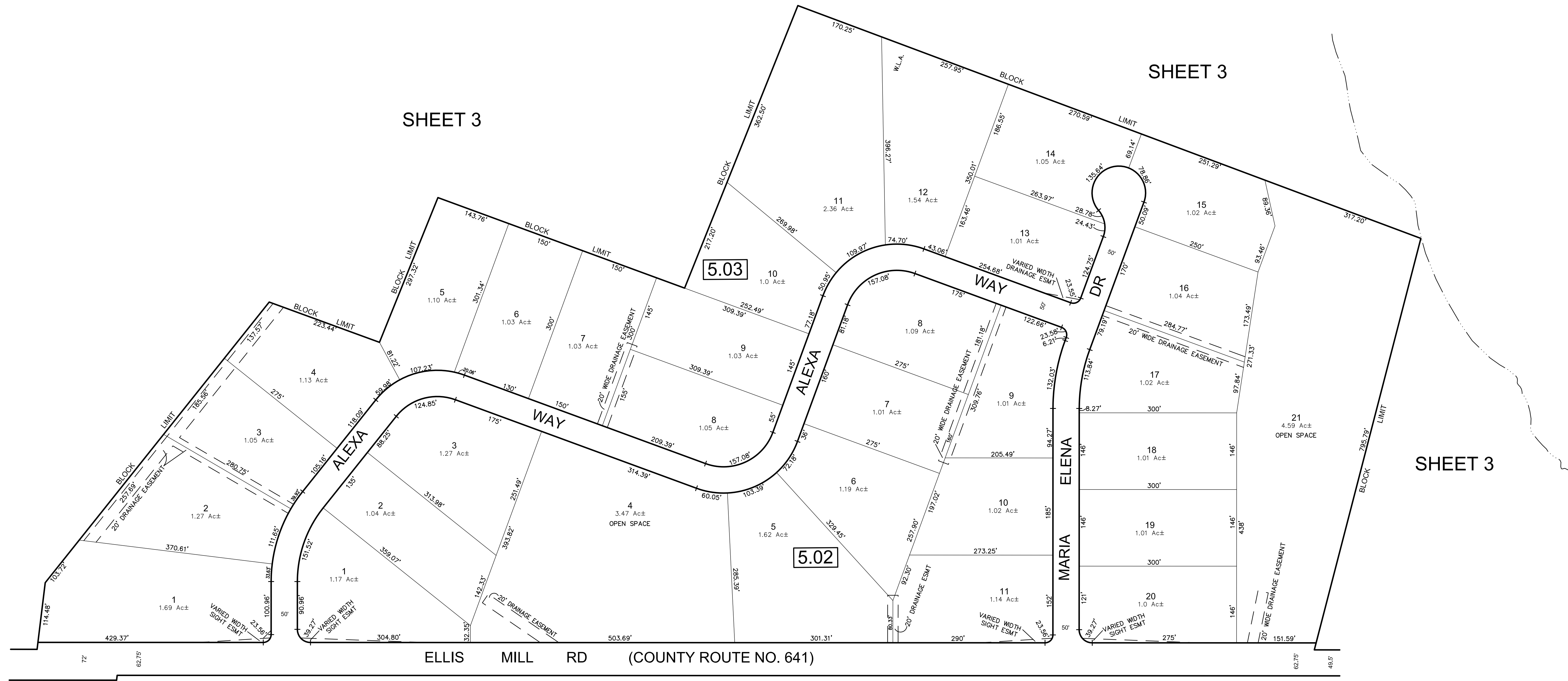

THIS MAP HAS BEEN GIVEN A FORMAL CERTIFICATION BY THE DIVISION OF TAXATION ON FEBRUARY 2, 1999 SIGNED BY WILLIAM H. BLACK, CTA AND ASSIGNED SERIAL NUMBER 783

TAX MAP  
TOWNSHIP OF HARRISON  
GLOUCESTER COUNTY  
NEW JERSEY  
SCALE: 1" = 400'  
DATE: JANUARY 1999  
WILLIAM E. ALBURGER  
LICENSED LAND SURVEYOR  
JCA ASSOCIATES, INC  
1256 NORTH CHURCH STREET, SUITE 3  
MOORESTOWN, NEW JERSEY



REVISIONS				
DATE	BY	LIC. NO	BLOCK	LOT

\* THIS SHEET HAS BEEN DRAWN USING COMPUTER AIDED DRAFTING/ DESIGN (CAD/D) AND COORDINATE GEOMETRY (COGO).



SHEET 3

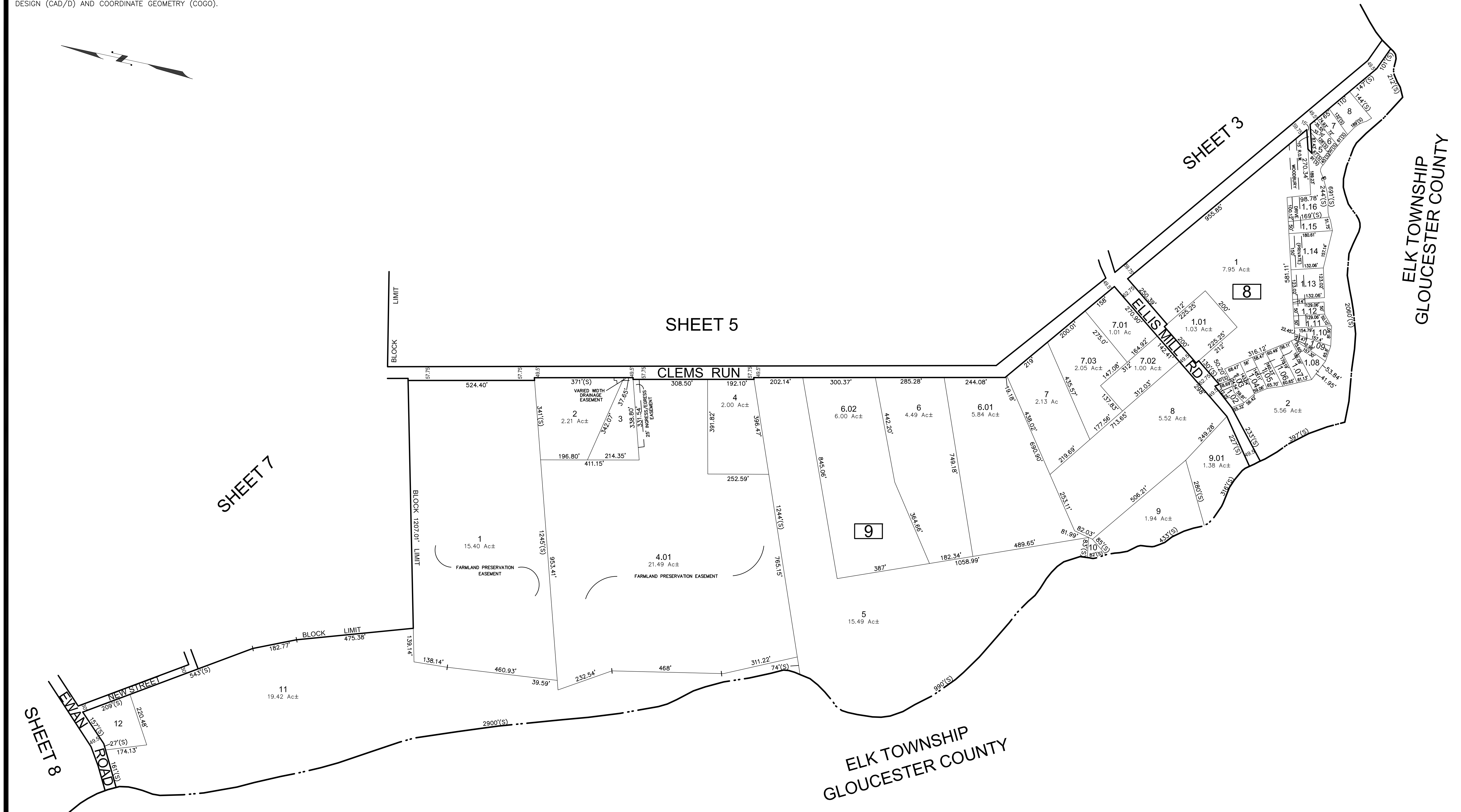
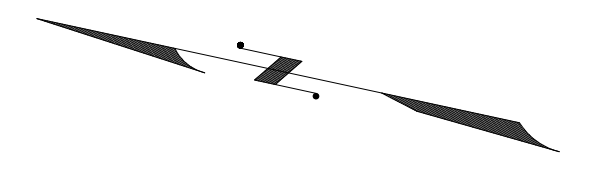
THIS MAP HAS BEEN GIVEN A FORMAL CERTIFICATION BY THE DIVISION OF TAXATION ON FEBRUARY 2, 1999 SIGNED BY WILLIAM H. BLACK, CTA AND ASSIGNED SERIAL NUMBER 783

TAX MAP  
TOWNSHIP OF HARRISON  
GLOUCESTER COUNTY  
SCALE: 1" = 100'  
NEW JERSEY  
DATE: JANUARY 1999  
WILLIAM E. ALBURGER  
LICENSED LAND SURVEYOR  
JCA ASSOCIATES, INC  
1256 NORTH CHURCH STREET, SUITE 3  
MOORESTOWN, NEW JERSEY  
TO SHOW CONDITIONS AS OF JANUARY 2017

COA# 24GA27973300

REVISIONS				
DATE	BY	LIC. NO.	BLOCK	LOT
01/2013	CHARLES A. ATKINSON	33994	8	10

\* THIS SHEET HAS BEEN DRAWN USING COMPUTER AIDED DRAFTING/ DESIGN (CAD/D) AND COORDINATE GEOMETRY (COGO).

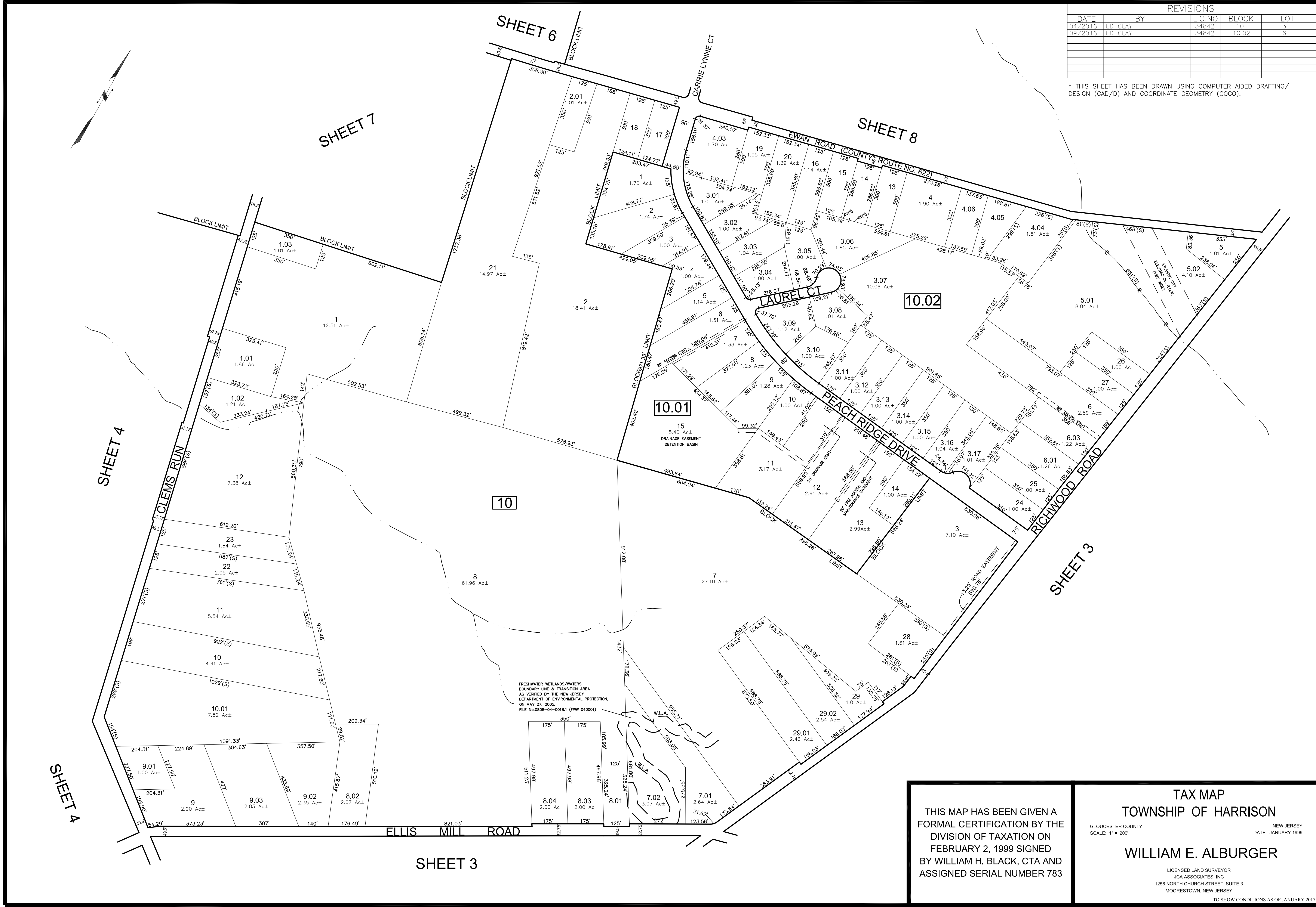


THIS MAP HAS BEEN GIVEN A FORMAL CERTIFICATION BY THE DIVISION OF TAXATION ON FEBRUARY 2, 1999 SIGNED BY WILLIAM H. BLACK, CTA AND ASSIGNED SERIAL NUMBER 783

TAX MAP  
TOWNSHIP OF HARRISON  
GLOUCESTER COUNTY  
SCALE: 1" = 200'  
NEW JERSEY  
DATE: JANUARY 1999  
**WILLIAM E. ALBURGER**  
LICENSED LAND SURVEYOR  
JCA ASSOCIATES, INC  
1256 NORTH CHURCH STREET, SUITE 3  
MOORESTOWN, NEW JERSEY  
TO SHOW CONDITIONS AS OF JANUARY 2017

REVISIONS				
DATE	BY	LIC. NO	BLOCK	LOT
04/2016	ED CLAY	34842	10	3
09/2016	ED CLAY	34842	10.02	6

\* THIS SHEET HAS BEEN DRAWN USING COMPUTER AIDED DRAFTING/ DESIGN (CAD/D) AND COORDINATE GEOMETRY (COGO).

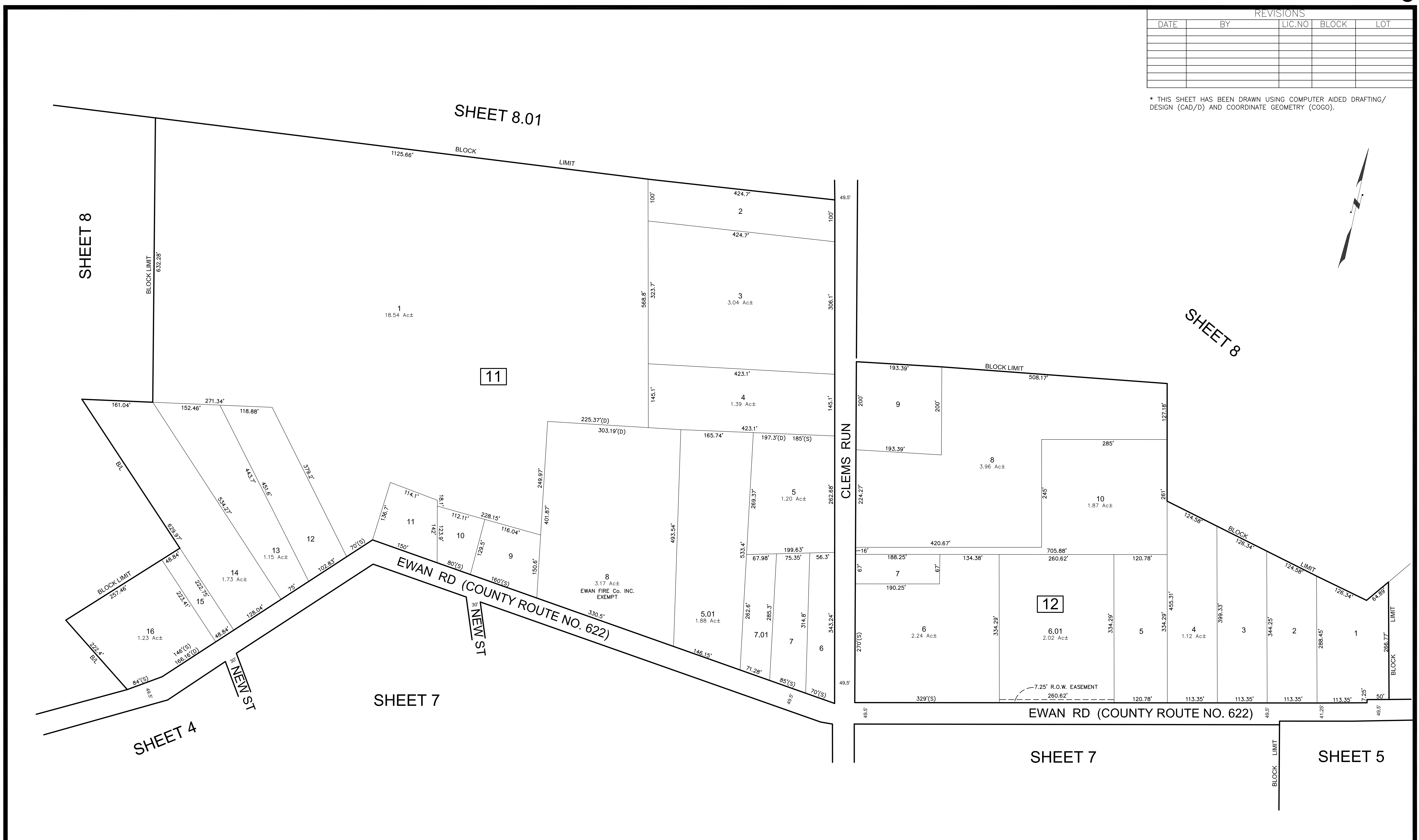
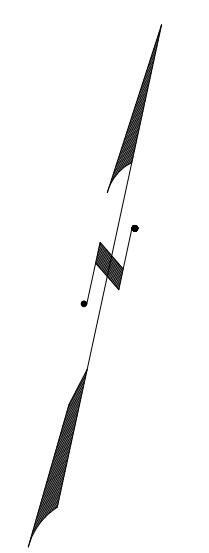


THIS MAP HAS BEEN GIVEN A FORMAL CERTIFICATION BY THE DIVISION OF TAXATION ON FEBRUARY 2, 1999 SIGNED BY WILLIAM H. BLACK, CTA AND ASSIGNED SERIAL NUMBER 783

**TAX MAP**  
**TOWNSHIP OF HARRISON**  
 GLOUCESTER COUNTY NEW JERSEY  
 SCALE: 1" = 200' DATE: JANUARY 1999  
**WILLIAM E. ALBURGER**  
 LICENSED LAND SURVEYOR  
 JCA ASSOCIATES, INC  
 1256 NORTH CHURCH STREET, SUITE 3  
 MOORESTOWN, NEW JERSEY  
 TO SHOW CONDITIONS AS OF JANUARY 2017

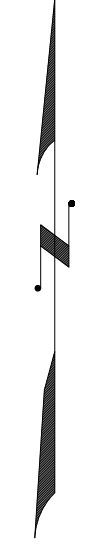
REVISIONS				
DATE	BY	LIC. NO	BLOCK	LOT

\* THIS SHEET HAS BEEN DRAWN USING COMPUTER AIDED DRAFTING/ DESIGN (CAD/D) AND COORDINATE GEOMETRY (COGO).



THIS MAP HAS BEEN GIVEN A FORMAL CERTIFICATION BY THE DIVISION OF TAXATION ON FEBRUARY 2, 1999 SIGNED BY WILLIAM H. BLACK, CTA AND ASSIGNED SERIAL NUMBER 783

TAX MAP  
TOWNSHIP OF HARRISON  
GLOUCESTER COUNTY NEW JERSEY  
SCALE: 1" = 100' DATE: JANUARY 1999  
WILLIAM E. ALBURGER  
LICENSED LAND SURVEYOR  
JCA ASSOCIATES, INC.  
1256 NORTH CHURCH STREET, SUITE 3  
MOORESTOWN, NEW JERSEY  
TO SHOW CONDITIONS AS OF JANUARY 2017



\* THIS SHEET HAS BEEN DRAWN USING COMPUTER AIDED DRAFTING/ DESIGN (CAD/D) AND COORDINATE GEOMETRY (COGO).

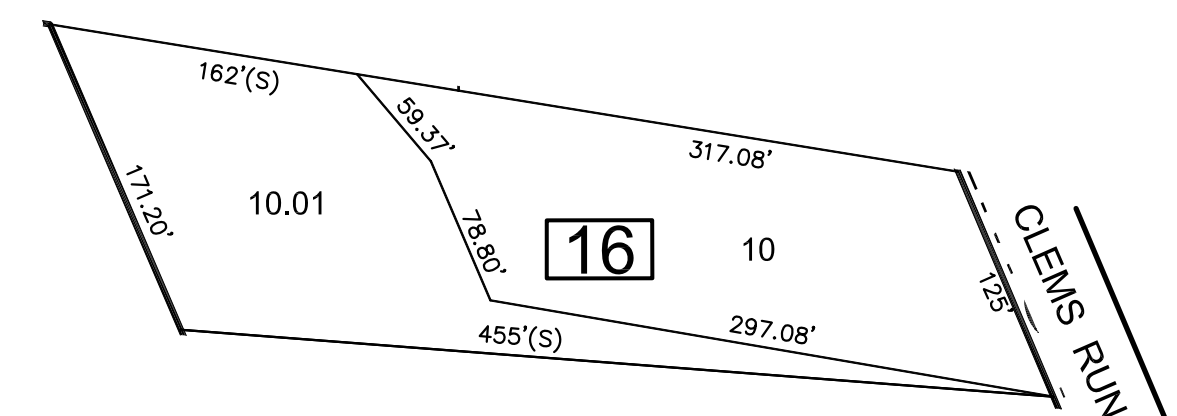
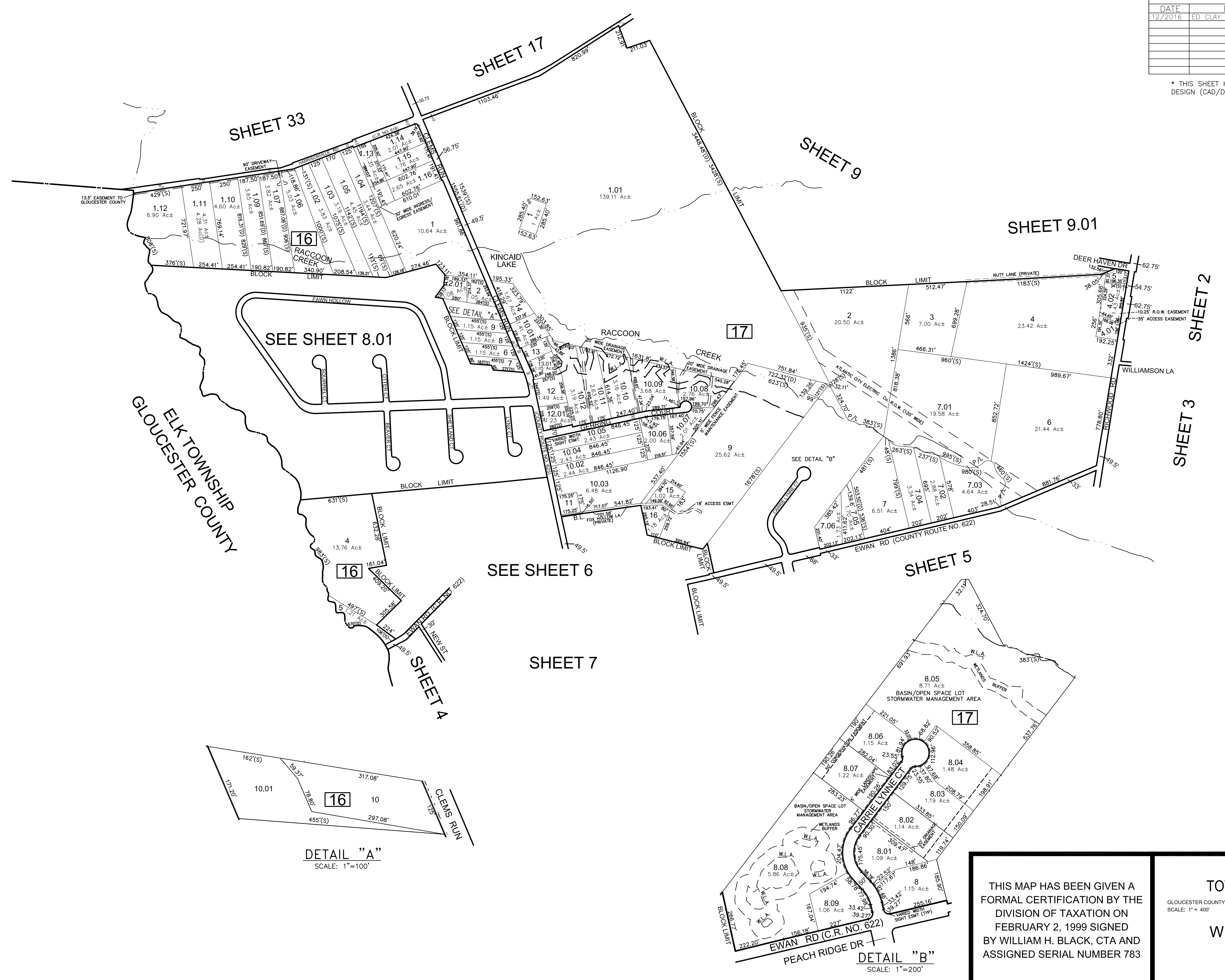
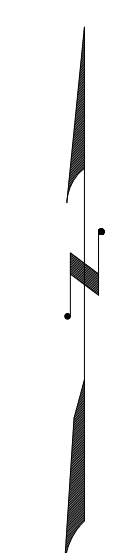
REVISIONS				
DATE	BY	LIC. NO.	BLOCK	LOT
11/2010	CHARLES A. ATKINSON	33994	14	6

THIS MAP HAS BEEN GIVEN A FORMAL CERTIFICATION BY THE DIVISION OF TAXATION ON FEBRUARY 2, 1999 SIGNED BY WILLIAM H. BLACK, CTA AND ASSIGNED SERIAL NUMBER 783

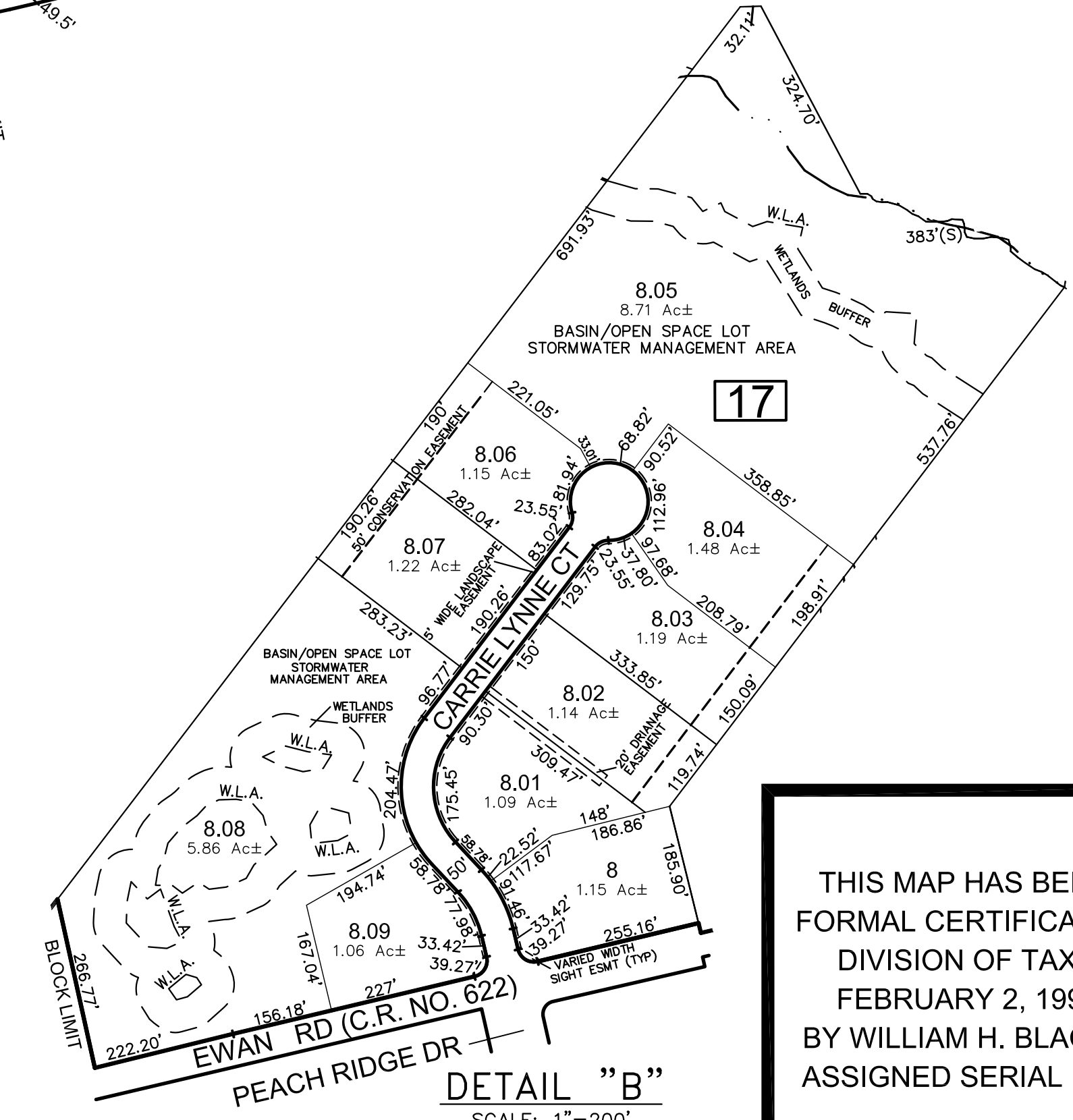
**TAX MAP**  
**TOWNSHIP OF HARRISON**  
 GLOUCESTER COUNTY  
 SCALE: 1" = 100'  
 NEW JERSEY  
 DATE: JANUARY 1999  
**WILLIAM E. ALBURGER**  
 LICENSED LAND SURVEYOR  
 JCA ASSOCIATES, INC  
 1256 NORTH CHURCH STREET, SUITE 3  
 MOORESTOWN, NEW JERSEY  
 TO SHOW CONDITIONS AS OF JANUARY 2017

REVISIONS				
DATE	BY	LIC. NO.	BLOCK	LOT
12/2016	ED CLAY	34842	17	9-9.01

\* THIS SHEET HAS BEEN DRAWN USING COMPUTER AIDED DRAFTING/ DESIGN (CAD/D) AND COORDINATE GEOMETRY (COGO).



DETAIL "A"  
SCALE: 1"=100'



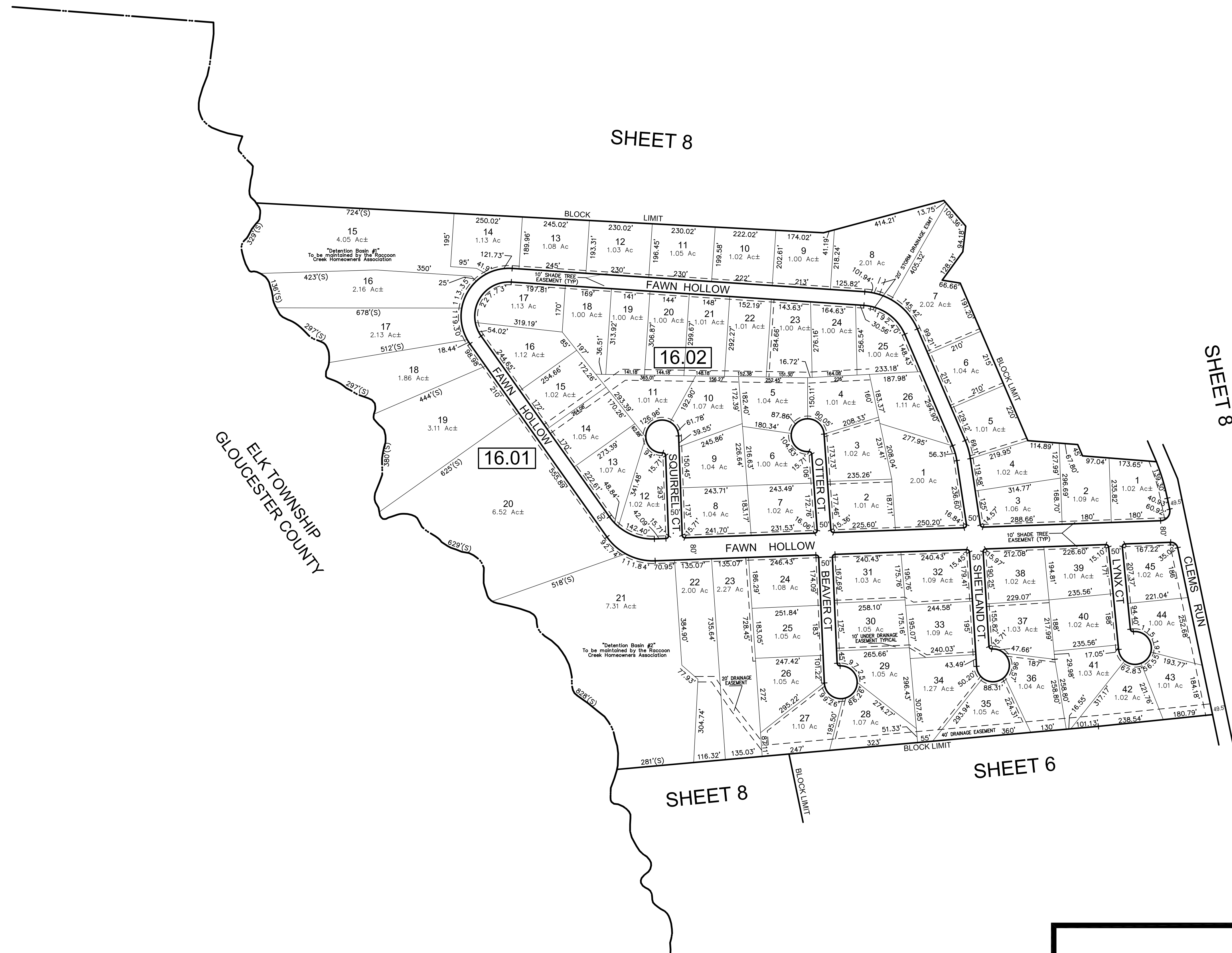
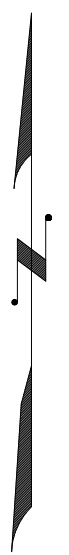
DETAIL "B"  
SCALE: 1"=200'

THIS MAP HAS BEEN GIVEN A FORMAL CERTIFICATION BY THE DIVISION OF TAXATION ON FEBRUARY 2, 1999 SIGNED BY WILLIAM H. BLACK, CTA AND ASSIGNED SERIAL NUMBER 783

**TAX MAP**  
**TOWNSHIP OF HARRISON**  
GLOUCESTER COUNTY  
SCALE: 1" = 400'  
NEW JERSEY  
DATE: JANUARY 1999  
**WILLIAM E. ALBURGER**  
LICENSED LAND SURVEYOR  
JCA ASSOCIATES, INC  
1256 NORTH CHURCH STREET, SUITE 3  
MOORESTOWN, NEW JERSEY  
TO SHOW CONDITIONS AS OF JANUARY 2017

REVISIONS				
DATE	BY	LIC. NO	BLOCK	LOT

\* THIS SHEET HAS BEEN DRAWN USING COMPUTER AIDED DRAFTING/ DESIGN (CAD/D) AND COORDINATE GEOMETRY (COGO).



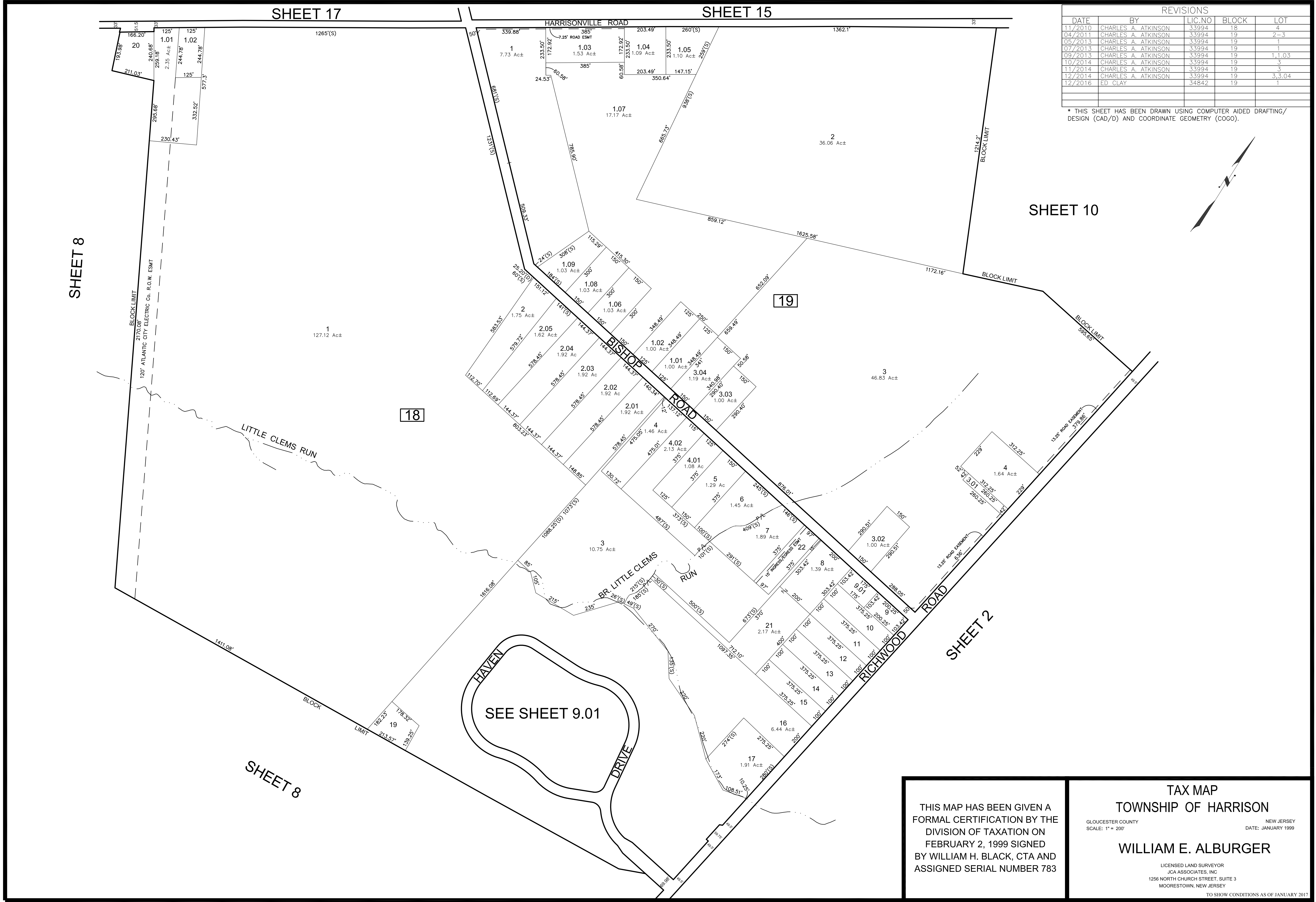

ELK TOWNSHIP  
GLOUCESTER COUNTY

THIS MAP HAS BEEN GIVEN A FORMAL CERTIFICATION BY THE DIVISION OF TAXATION ON FEBRUARY 2, 1999 SIGNED BY WILLIAM H. BLACK, CTA AND ASSIGNED SERIAL NUMBER 783

TAX MAP  
TOWNSHIP OF HARRISON  
GLOUCESTER COUNTY  
SCALE: 1" = 200'  
NEW JERSEY  
DATE: JANUARY 1999  
WILLIAM E. ALBURGER  
LICENSED LAND SURVEYOR  
JCA ASSOCIATES, INC  
1256 NORTH CHURCH STREET, SUITE 3  
MOORESTOWN, NEW JERSEY  
TO SHOW CONDITIONS AS OF JANUARY 2017

REVISIONS				
DATE	BY	LIC. NO	BLOCK	LOT
11/2010	CHARLES A. ATKINSON	33994	18	4
04/2011	CHARLES A. ATKINSON	33994	19	2-3
05/2013	CHARLES A. ATKINSON	33994	19	1
07/2013	CHARLES A. ATKINSON	33994	19	1
09/2013	CHARLES A. ATKINSON	33994	19	1, 1.03
10/2014	CHARLES A. ATKINSON	33994	19	3
11/2014	CHARLES A. ATKINSON	33994	19	3
12/2014	CHARLES A. ATKINSON	33994	19	3, 3.04
12/2016	ED CLAY	34842	19	1

\* THIS SHEET HAS BEEN DRAWN USING COMPUTER AIDED DRAFTING/ DESIGN (CAD/D) AND COORDINATE GEOMETRY (COGO).



THIS MAP HAS BEEN GIVEN A FORMAL CERTIFICATION BY THE DIVISION OF TAXATION ON FEBRUARY 2, 1999 SIGNED BY WILLIAM H. BLACK, CTA AND ASSIGNED SERIAL NUMBER 783

**TAX MAP**  
**TOWNSHIP OF HARRISON**  
 GLOUCESTER COUNTY NEW JERSEY  
 SCALE: 1" = 200' DATE: JANUARY 1999  
**WILLIAM E. ALBURGER**  
 LICENSED LAND SURVEYOR  
 JCA ASSOCIATES, INC  
 1256 NORTH CHURCH STREET, SUITE 3  
 MOORESTOWN, NEW JERSEY  
 TO SHOW CONDITIONS AS OF JANUARY 2017

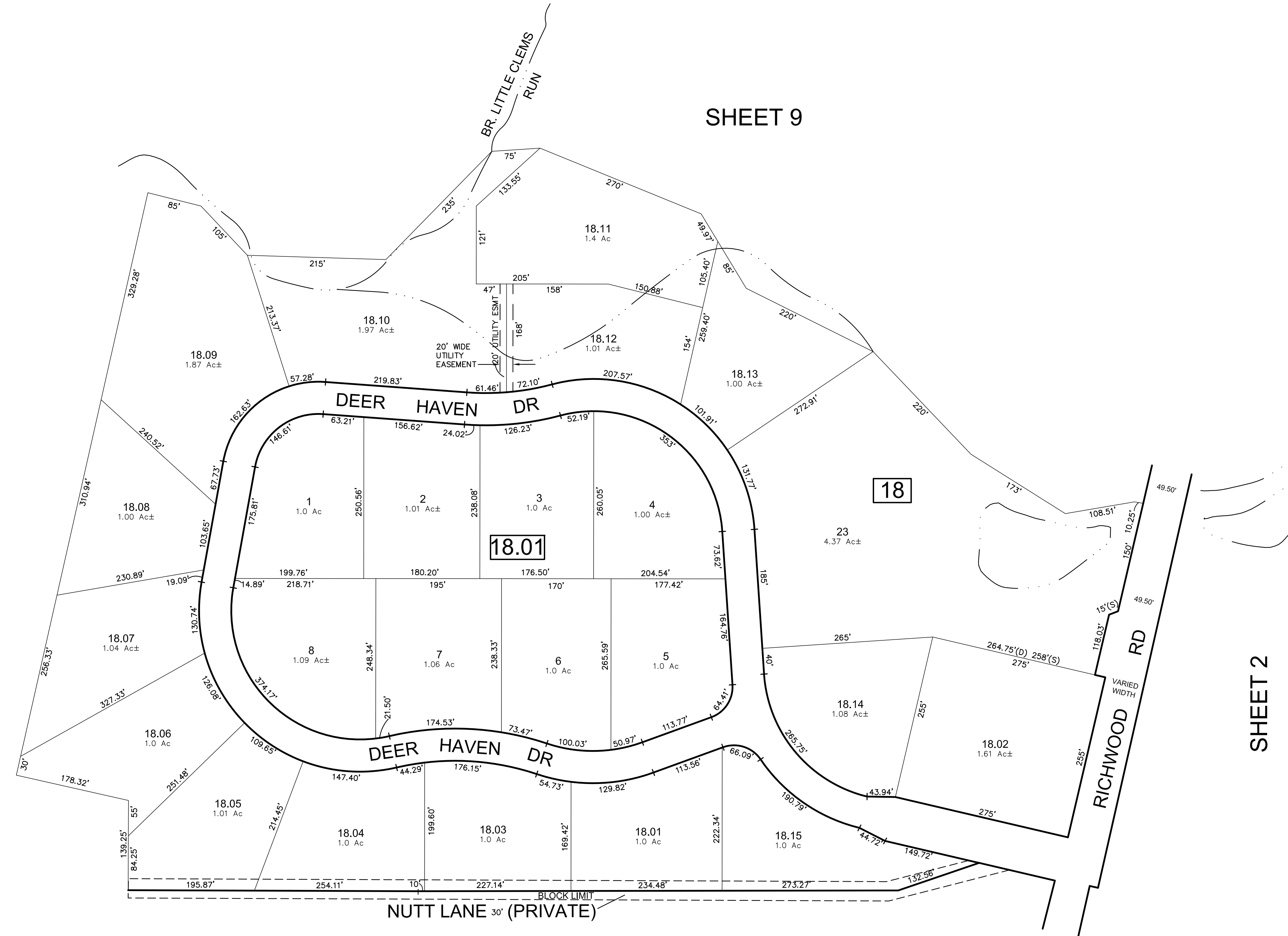


REVISIONS				
DATE	BY	LIC. NO	BLOCK	LOT

\* THIS SHEET HAS BEEN DRAWN USING COMPUTER AIDED DRAFTING/ DESIGN (CAD/D) AND COORDINATE GEOMETRY (COGO).

SHEET 9

SHEET 9



SHEET 8

SHEET 2

THIS MAP HAS BEEN GIVEN A FORMAL CERTIFICATION BY THE DIVISION OF TAXATION ON FEBRUARY 2, 1999 SIGNED BY WILLIAM H. BLACK, CTA AND ASSIGNED SERIAL NUMBER 783

TAX MAP  
TOWNSHIP OF HARRISON

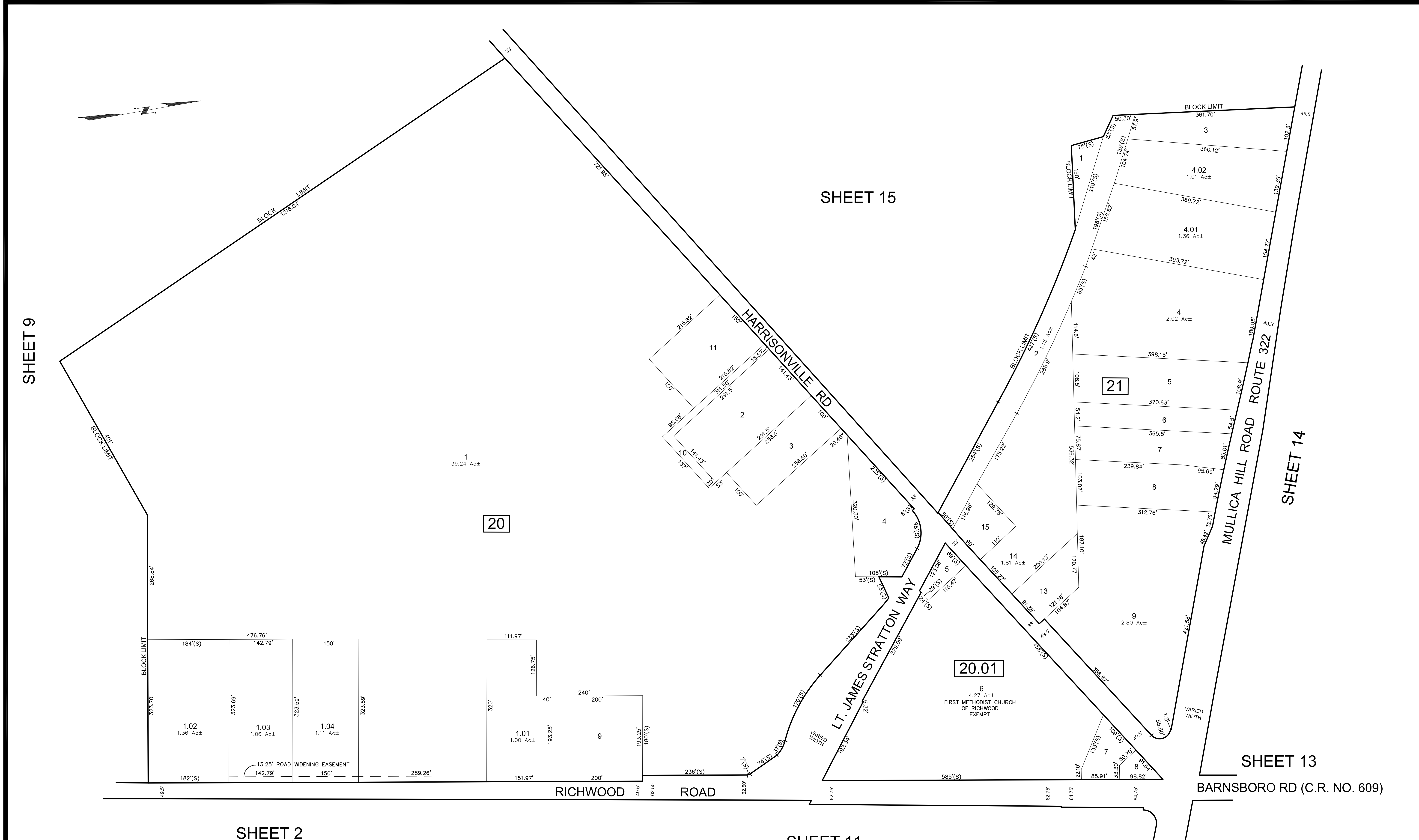
GLOUCESTER COUNTY NEW JERSEY  
SCALE: 1" = 100' DATE: JANUARY 1999

WILLIAM E. ALBURGER

LICENSED LAND SURVEYOR  
JCA ASSOCIATES, INC  
1256 NORTH CHURCH STREET, SUITE 3  
MOORESTOWN, NEW JERSEY

TO SHOW CONDITIONS AS OF JANUARY 2017

COA# 24GA27973300



\* THIS SHEET HAS BEEN DRAWN USING COMPUTER AIDED DRAFTING/ DESIGN (CAD/D) AND COORDINATE GEOMETRY (COGO).

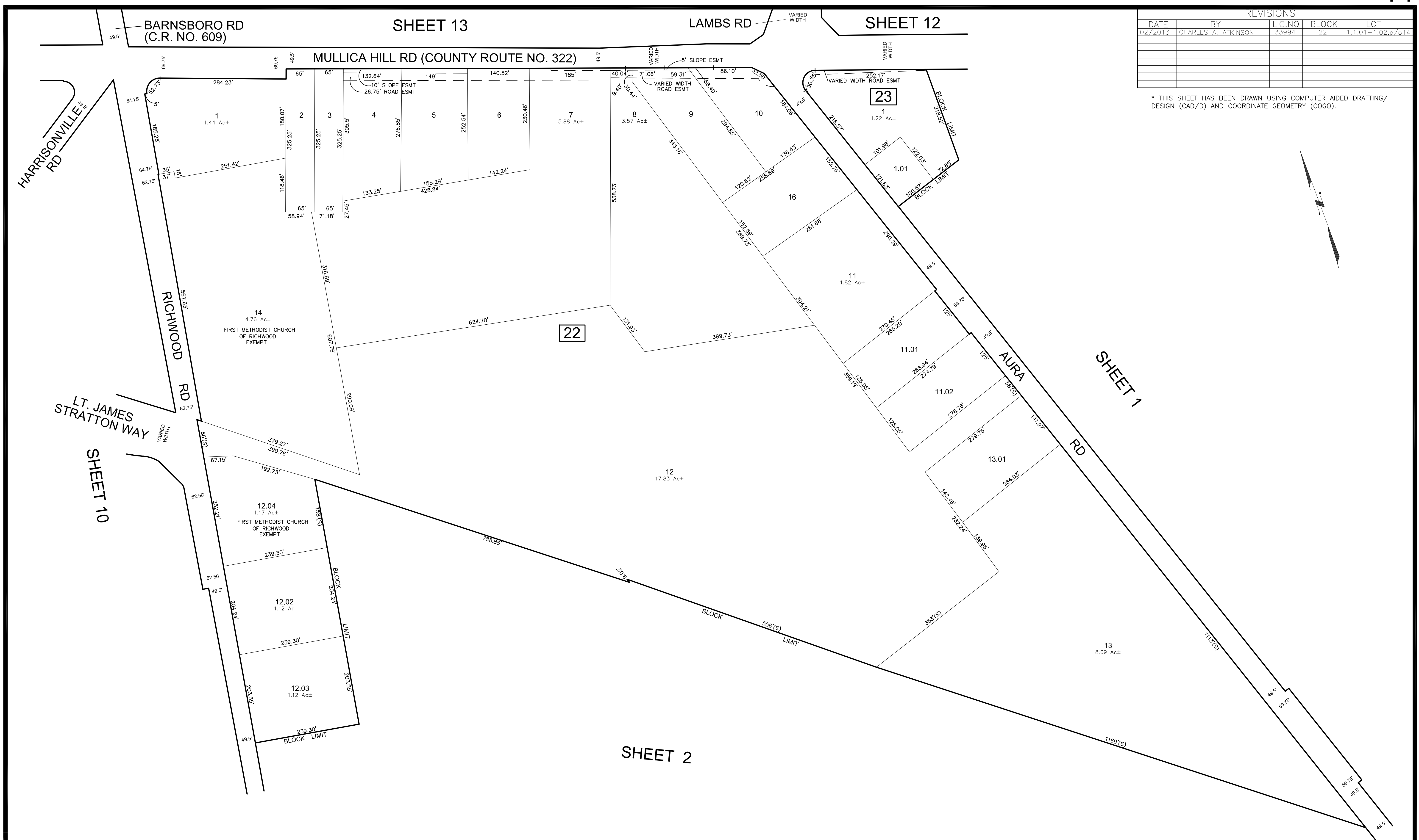

REVISIONS				
DATE	BY	LIC. NO.	BLOCK	LOT
12/2010	CHARLES A ATKINSON	33994	20	1
04/2011	CHARLES A ATKINSON	33994	21	8,9,9.01
04/2011	CHARLES A ATKINSON	33994	20	9,1.01,1.02
04/2011	CHARLES A ATKINSON	33994	20	1,4
06/2012	CHARLES A ATKINSON	33994	21	9,9.01,12
07/2012	CHARLES A ATKINSON	33994	20	1,5,6

THIS MAP HAS BEEN GIVEN A FORMAL CERTIFICATION BY THE DIVISION OF TAXATION ON FEBRUARY 2, 1999 SIGNED BY WILLIAM H. BLACK, CTA AND ASSIGNED SERIAL NUMBER 783

TAX MAP  
TOWNSHIP OF HARRISON  
GLoucester COUNTY  
SCALE: 1" = 100'  
NEW JERSEY  
DATE: JANUARY 1999  
**WILLIAM E. ALBURGER**  
LICENSED LAND SURVEYOR  
JCA ASSOCIATES, INC  
1256 NORTH CHURCH STREET, SUITE 3  
MOORESTOWN, NEW JERSEY  
TO SHOW CONDITIONS AS OF JANUARY 2017

REVISIONS				
DATE	BY	LIC. NO.	BLOCK	LOT
02/2013	CHARLES A. ATKINSON	33994	22	1,1.01-1.02,p/g14

\* THIS SHEET HAS BEEN DRAWN USING COMPUTER AIDED DRAFTING/ DESIGN (CAD/D) AND COORDINATE GEOMETRY (COGO).

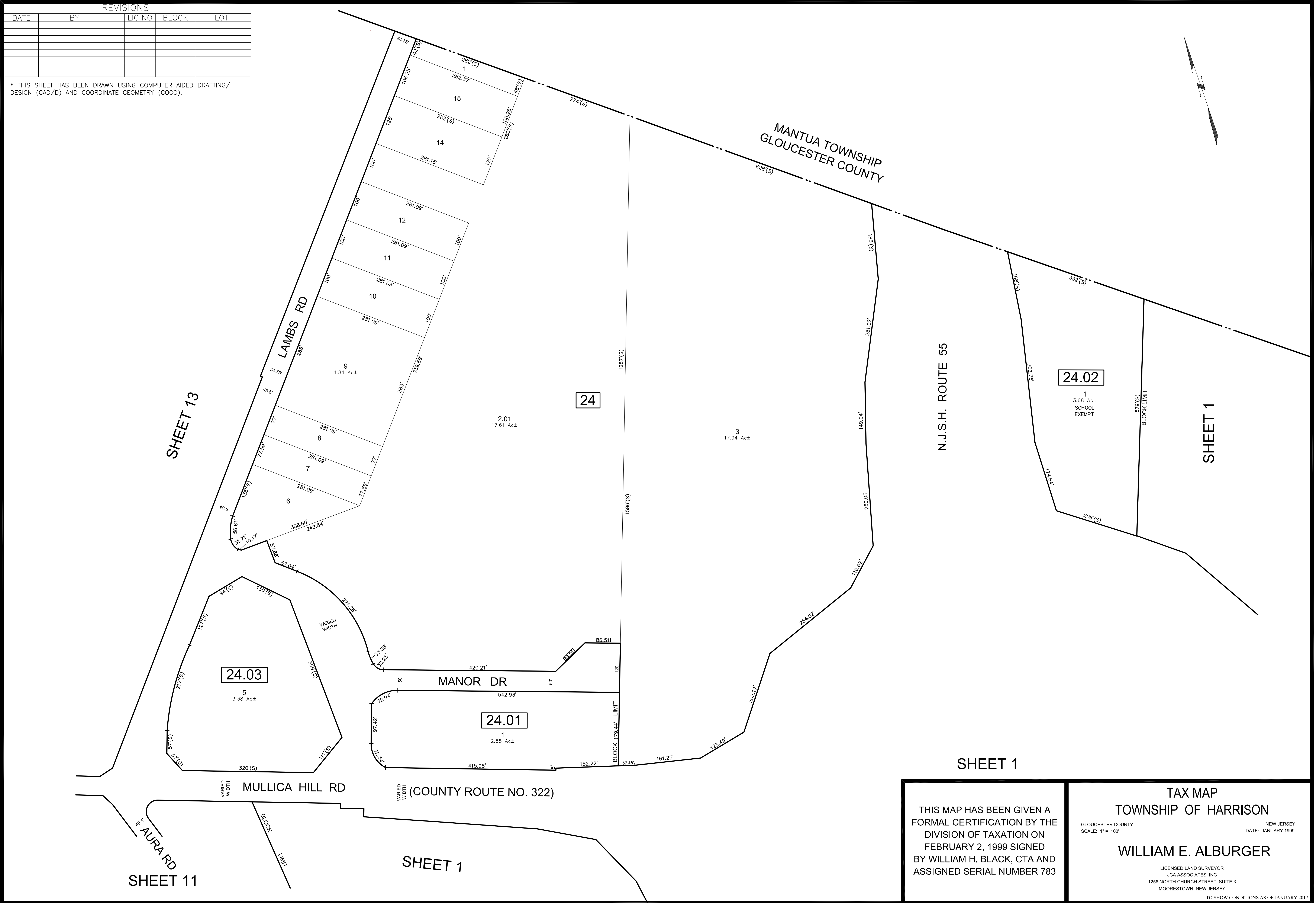


THIS MAP HAS BEEN GIVEN A FORMAL CERTIFICATION BY THE DIVISION OF TAXATION ON FEBRUARY 2, 1999 SIGNED BY WILLIAM H. BLACK, CTA AND ASSIGNED SERIAL NUMBER 783

**TAX MAP**  
**TOWNSHIP OF HARRISON**  
 GLOUCESTER COUNTY NEW JERSEY  
 SCALE: 1" = 100' DATE: JANUARY 1999  
**WILLIAM E. ALBURGER**  
 LICENSED LAND SURVEYOR  
 JCA ASSOCIATES, INC  
 1256 NORTH CHURCH STREET, SUITE 3  
 MOORESTOWN, NEW JERSEY  
 TO SHOW CONDITIONS AS OF JANUARY 2017

REVISIONS				
DATE	BY	LIC. NO	BLOCK	LOT

\* THIS SHEET HAS BEEN DRAWN USING COMPUTER AIDED DRAFTING/ DESIGN (CAD/D) AND COORDINATE GEOMETRY (COGO).



SHEET 13

SHEET 11

SHEET 1

SHEET 1

N.J.S.H. ROUTE 55

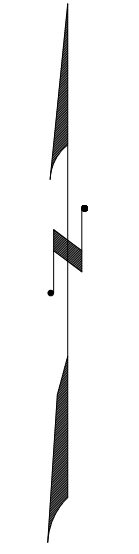
MANTUA TOWNSHIP  
GLOUCESTER COUNTY

SHEET 1

THIS MAP HAS BEEN GIVEN A FORMAL CERTIFICATION BY THE DIVISION OF TAXATION ON FEBRUARY 2, 1999 SIGNED BY WILLIAM H. BLACK, CTA AND ASSIGNED SERIAL NUMBER 783

**TAX MAP**  
**TOWNSHIP OF HARRISON**  
GLOUCESTER COUNTY  
SCALE: 1" = 100'  
NEW JERSEY  
DATE: JANUARY 1999  
**WILLIAM E. ALBURGER**  
LICENSED LAND SURVEYOR  
JCA ASSOCIATES, INC  
1256 NORTH CHURCH STREET, SUITE 3  
MOORESTOWN, NEW JERSEY  
TO SHOW CONDITIONS AS OF JANUARY 2017

MANTUA TOWNSHIP  
GLOUCESTER COUNTY



SHEET 14

SHEET 14

SHEET 12

SHEET 11

SHEET 10

\* THIS SHEET HAS BEEN DRAWN USING COMPUTER AIDED DRAFTING/  
DESIGN (CAD/D) AND COORDINATE GEOMETRY (COGO).

REVISIONS				
DATE	BY	LIC.NO	BLOCK	LOT

**TAX MAP**  
**TOWNSHIP OF HARRISON**

GLOUCESTER COUNTY  
SCALE: 1" = 100'

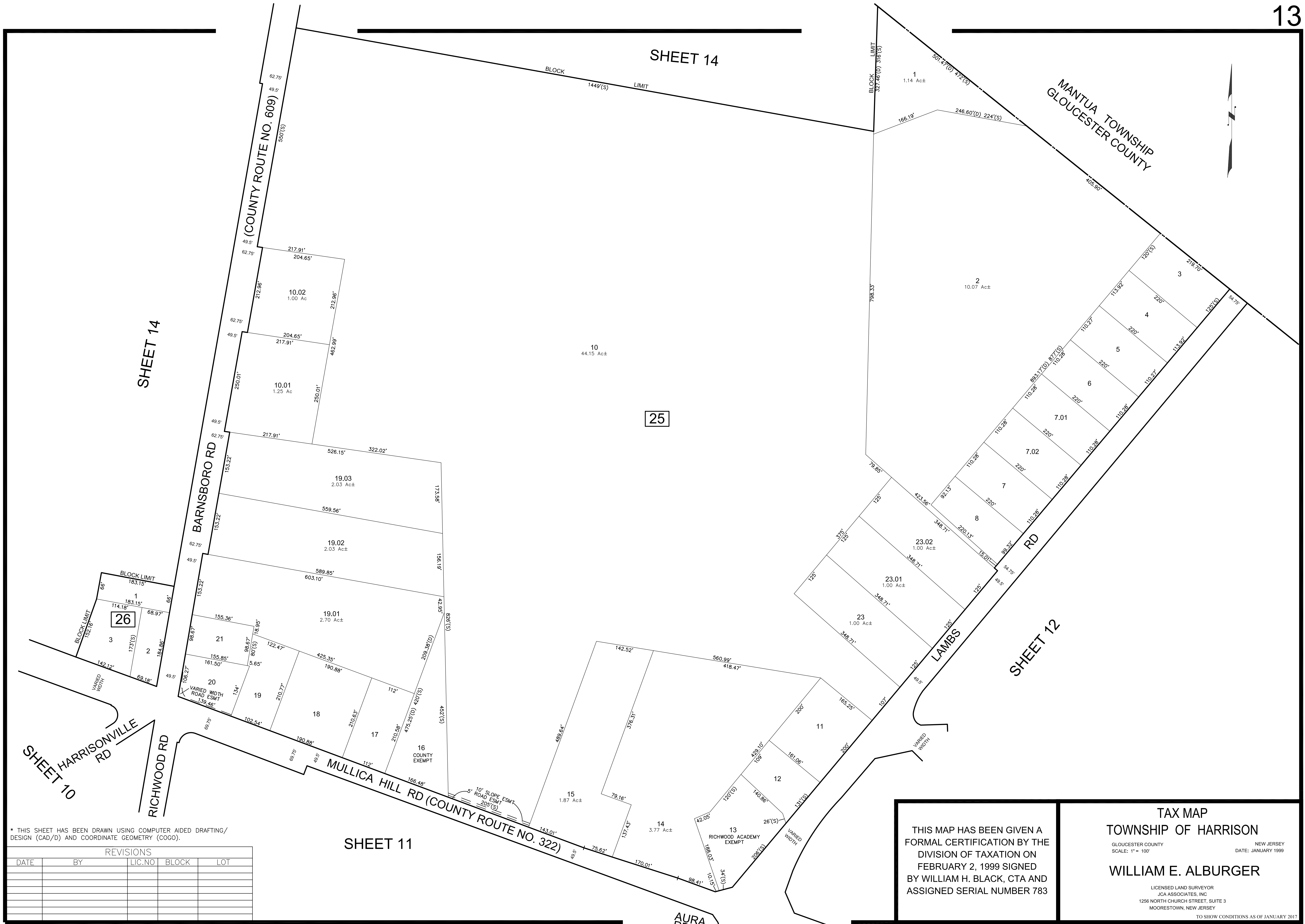
NEW JERSEY  
DATE: JANUARY 1999

**WILLIAM E. ALBURGER**

LICENSED LAND SURVEYOR  
JCA ASSOCIATES, INC  
1256 NORTH CHURCH STREET, SUITE 3  
MOORESTOWN, NEW JERSEY

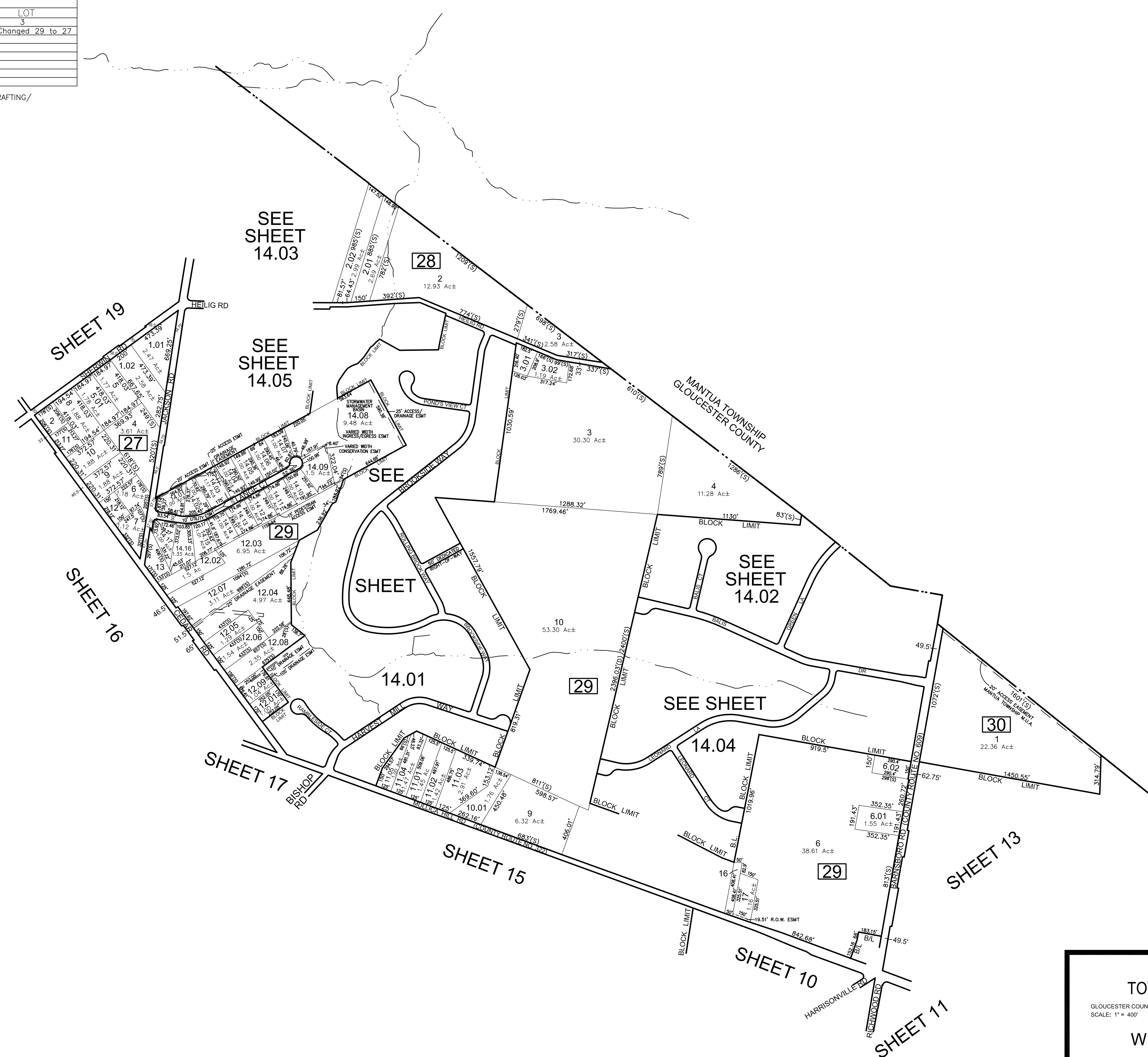
TO SHOW CONDITIONS AS OF JANUARY 2017  
COA# 24GA27973300

THIS MAP HAS BEEN GIVEN A  
FORMAL CERTIFICATION BY THE  
DIVISION OF TAXATION ON  
FEBRUARY 2, 1999 SIGNED  
BY WILLIAM H. BLACK, CTA AND  
ASSIGNED SERIAL NUMBER 783



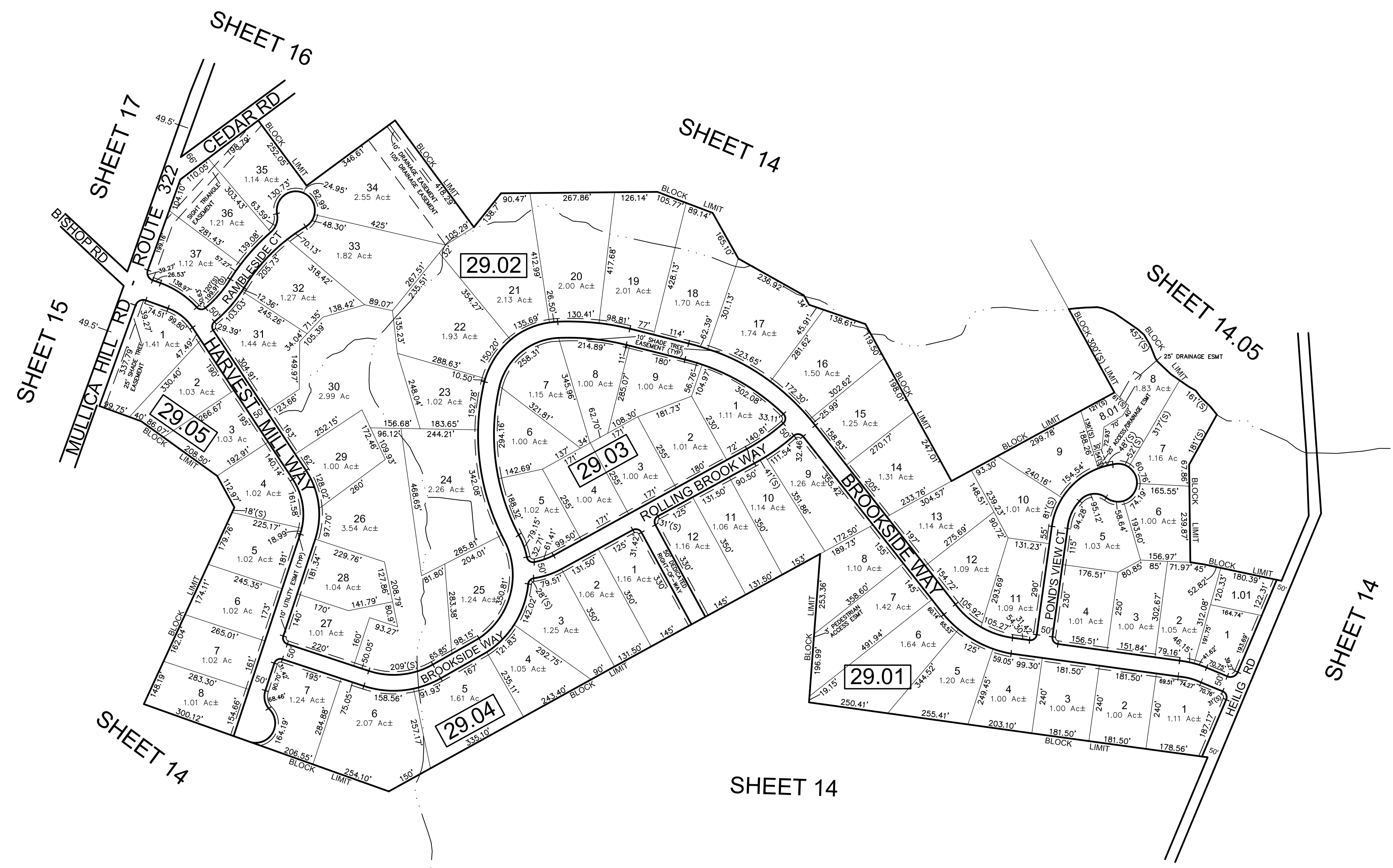
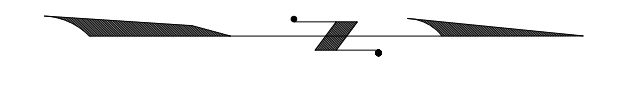
REVISIONS				
DATE	BY	LIC.NO	BLOCK	LOT
10/2012	CHARLES A. ATKINSON	33994	29	3
10/2013	CHARLES A. ATKINSON	33994	27	Changed 29 to 27

\* THIS SHEET HAS BEEN DRAWN USING COMPUTER AIDED DRAFTING/DESIGN (CAD/D) AND COORDINATE GEOMETRY (COGO).



THIS MAP HAS BEEN GIVEN A FORMAL CERTIFICATION BY THE DIVISION OF TAXATION ON FEBRUARY 2, 1999 SIGNED BY WILLIAM H. BLACK, CTA AND ASSIGNED SERIAL NUMBER 783

**TAX MAP**  
**TOWNSHIP OF HARRISON**  
 GLOUCESTER COUNTY NEW JERSEY  
 SCALE: 1" = 400' DATE: JANUARY 1999  
**WILLIAM E. ALBURGER**  
 LICENSED LAND SURVEYOR  
 JCA ASSOCIATES, INC  
 1256 NORTH CHURCH STREET, SUITE 3  
 MOORESTOWN, NEW JERSEY  
TO SHOW CONDITIONS AS OF JANUARY 2017



\* THIS SHEET HAS BEEN DRAWN USING COMPUTER AIDED DRAFTING/ DESIGN (CAD/D) AND COORDINATE GEOMETRY (COGO).

REVISIONS				
DATE	BY	LIC.NO	BLOCK	LOT

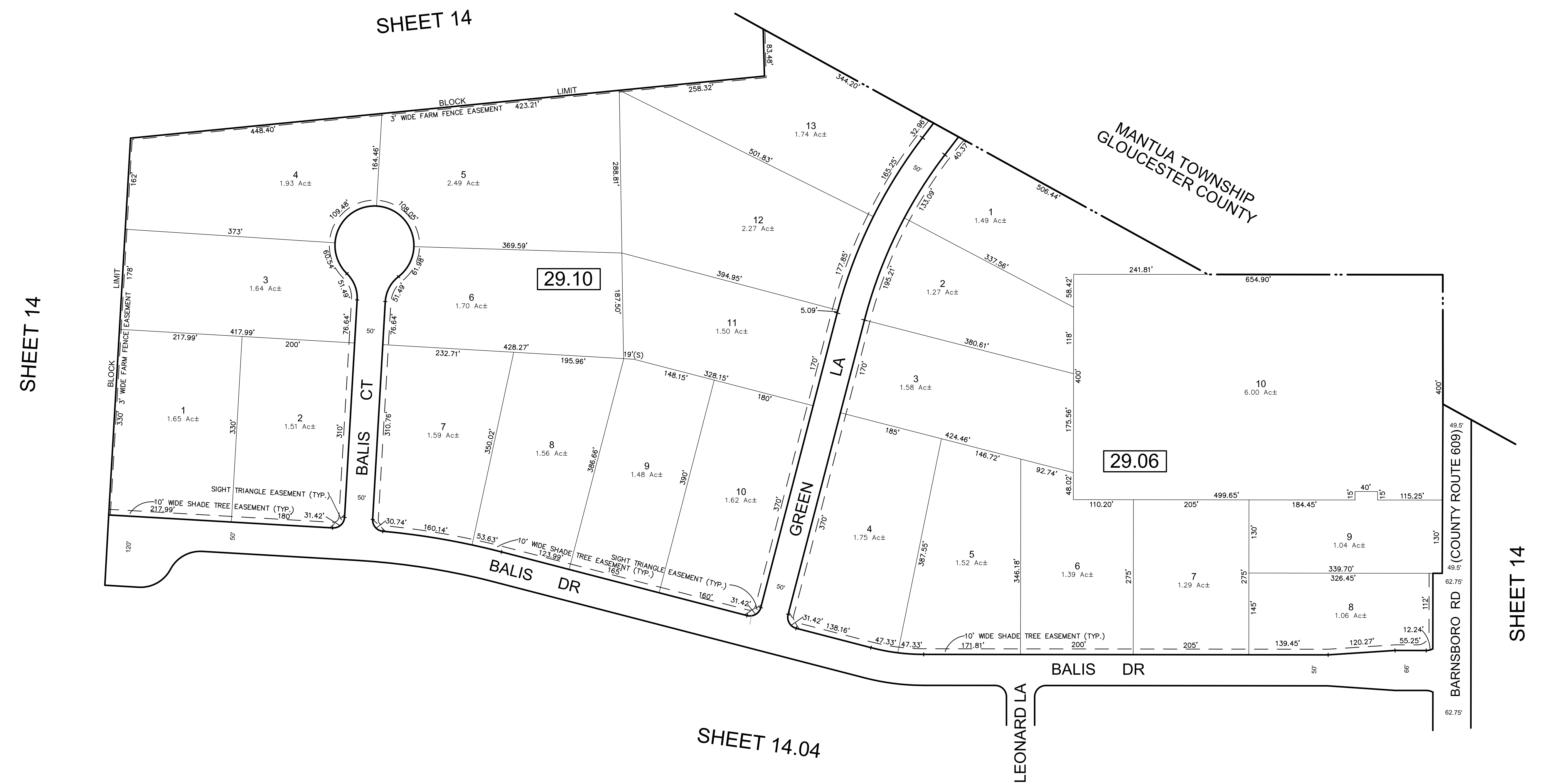
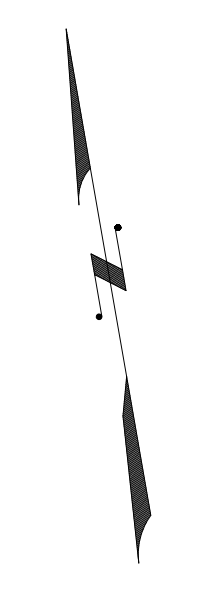
THIS MAP HAS BEEN GIVEN A FORMAL CERTIFICATION BY THE DIVISION OF TAXATION ON FEBRUARY 2, 1999 SIGNED BY WILLIAM H. BLACK, CTA AND ASSIGNED SERIAL NUMBER 783

**TAX MAP**  
**TOWNSHIP OF HARRISON**  
 GLOUCESTER COUNTY  
 SCALE: 1" = 200'  
 NEW JERSEY  
 DATE: JANUARY 1999  
**WILLIAM E. ALBURGER**  
 LICENSED LAND SURVEYOR  
 JCA ASSOCIATES, INC  
 1256 NORTH CHURCH STREET, SUITE 3  
 MOORESTOWN, NEW JERSEY  
 TO SHOW CONDITIONS AS OF JANUARY 2017

COA# 24GA27973300

REVISIONS				
DATE	BY	LIC. NO.	BLOCK	LOT
11/2014	CHARLES A. ATKINSON	33994	29.06	10, change Mun. Lmt.

\* THIS SHEET HAS BEEN DRAWN USING COMPUTER AIDED DRAFTING/ DESIGN (CAD/D) AND COORDINATE GEOMETRY (COG).



THIS MAP HAS BEEN GIVEN A FORMAL CERTIFICATION BY THE DIVISION OF TAXATION ON FEBRUARY 2, 1999 SIGNED BY WILLIAM H. BLACK, CTA AND ASSIGNED SERIAL NUMBER 783

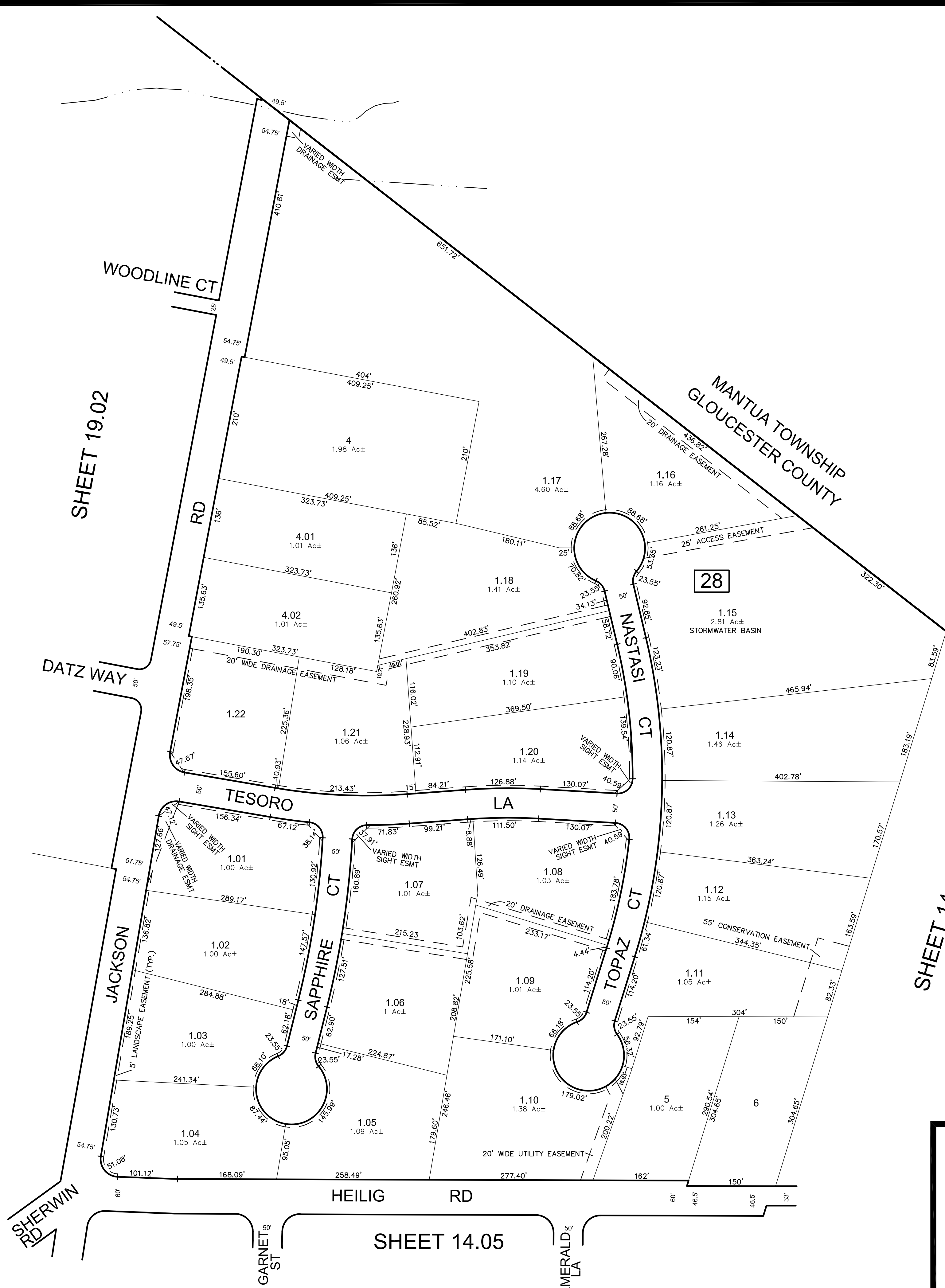
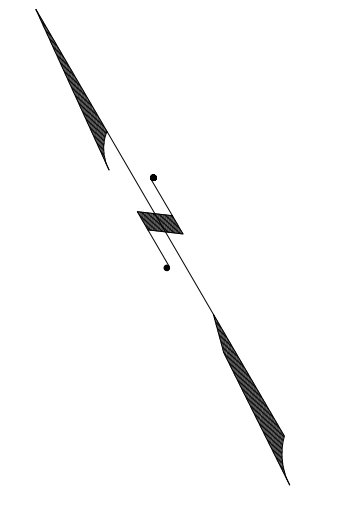
**TAX MAP**  
**TOWNSHIP OF HARRISON**  
 GLOUCESTER COUNTY  
 SCALE: 1" = 100'  
 NEW JERSEY  
 DATE: JANUARY 1999  
**WILLIAM E. ALBURGER**  
 LICENSED LAND SURVEYOR  
 JCA ASSOCIATES, INC  
 1256 NORTH CHURCH STREET, SUITE 3  
 MOORESTOWN, NEW JERSEY  
 TO SHOW CONDITIONS AS OF JANUARY 2017

COA# 24GA27973300



REVISIONS				
DATE	BY	LIC.NO	BLOCK	LOT

\* THIS SHEET HAS BEEN DRAWN USING COMPUTER AIDED DRAFTING/ DESIGN (CAD/D) AND COORDINATE GEOMETRY (COGO).



SHEET 19

SHEET 19.02

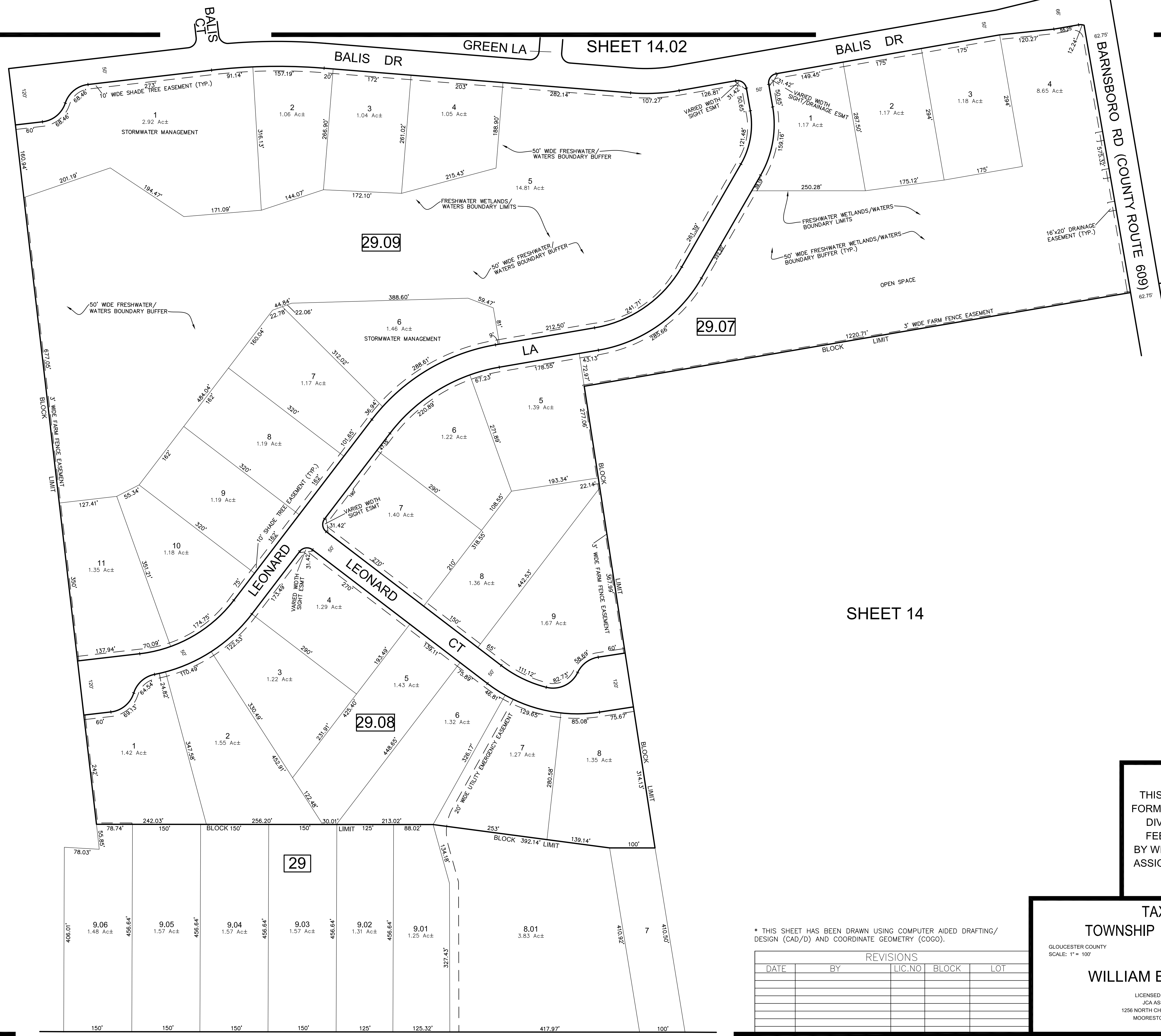

SHEET 14.05

SHEET 14

THIS MAP HAS BEEN GIVEN A FORMAL CERTIFICATION BY THE DIVISION OF TAXATION ON FEBRUARY 2, 1999 SIGNED BY WILLIAM H. BLACK, CTA AND ASSIGNED SERIAL NUMBER 783

TAX MAP  
TOWNSHIP OF HARRISON  
GLOUCESTER COUNTY  
SCALE: 1" = 100'  
NEW JERSEY  
DATE: JANUARY 1999  
WILLIAM E. ALBURGER  
LICENSED LAND SURVEYOR  
JCA ASSOCIATES, INC  
1256 NORTH CHURCH STREET, SUITE 3  
MOORESTOWN, NEW JERSEY  
TO SHOW CONDITIONS AS OF JANUARY 2017

COA# 24GA27973300



SHEET 14

SHEET 14

SHEET 13

SHEET 14

THIS MAP HAS BEEN GIVEN A FORMAL CERTIFICATION BY THE DIVISION OF TAXATION ON FEBRUARY 2, 1999 SIGNED BY WILLIAM H. BLACK, CTA AND ASSIGNED SERIAL NUMBER 783

**TAX MAP**  
**TOWNSHIP OF HARRISON**

GLoucester COUNTY NEW JERSEY  
SCALE: 1" = 100' DATE: JANUARY 1999

**WILLIAM E. ALBURGER**

LICENSED LAND SURVEYOR  
JCA ASSOCIATES, INC  
1256 NORTH CHURCH STREET, SUITE 3  
MOORESTOWN, NEW JERSEY

TO SHOW CONDITIONS AS OF JANUARY 2017  
COA# 24GA27973300

\* THIS SHEET HAS BEEN DRAWN USING COMPUTER AIDED DRAFTING/ DESIGN (CAD/D) AND COORDINATE GEOMETRY (COGO).

REVISIONS				
DATE	BY	LIC.NO	BLOCK	LOT

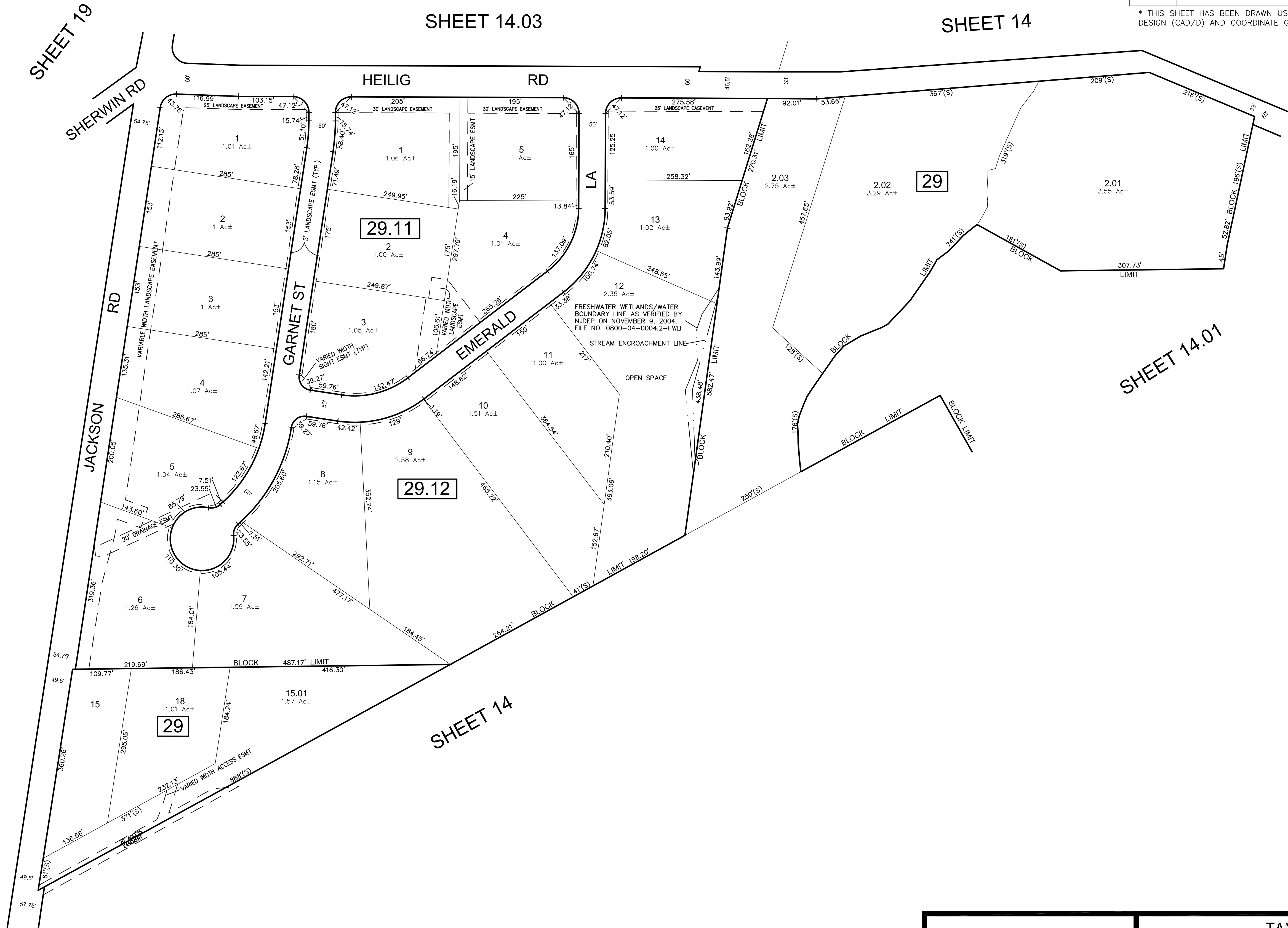
MULICA HILL - RICHWOOD RD (COUNTY ROUTE NO. 322)

SHEET 15

SHEET 10

REVISIONS				
DATE	BY	LIC.NO	BLOCK	LOT
05/2016	ED CLAY	34842	29	15,15,01
02/2017	ED CLAY	34842	29	15,15,01

\* THIS SHEET HAS BEEN DRAWN USING COMPUTER AIDED DRAFTING/ DESIGN (CAD/D) AND COORDINATE GEOMETRY (COGO).



SHEET 14

SHEET 14

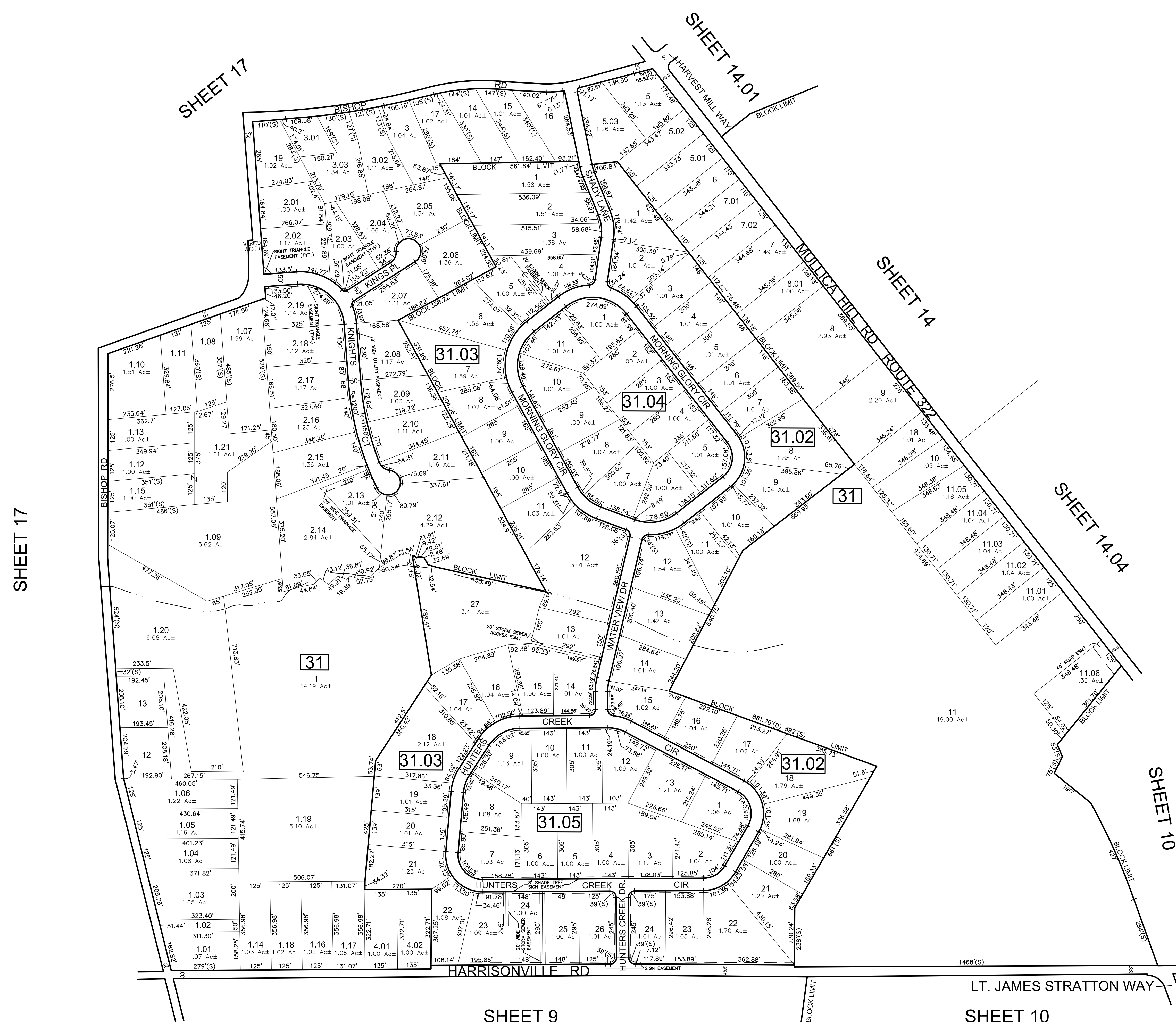

THIS MAP HAS BEEN GIVEN A FORMAL CERTIFICATION BY THE DIVISION OF TAXATION ON FEBRUARY 2, 1999 SIGNED BY WILLIAM H. BLACK, CTA AND ASSIGNED SERIAL NUMBER 783

TAX MAP  
TOWNSHIP OF HARRISON  
GLOUCESTER COUNTY  
SCALE: 1" = 100'  
NEW JERSEY  
DATE: JANUARY 1999  
WILLIAM E. ALBURGER  
LICENSED LAND SURVEYOR  
JCA ASSOCIATES, INC  
1256 NORTH CHURCH STREET, SUITE 3  
MOORESTOWN, NEW JERSEY  
TO SHOW CONDITIONS AS OF FEBRUARY 2017

COA# 24GA27973300

REVISIONS				
DATE	BY	LIC. NO	BLOCK	LOT
04/2011	CHARLES A. ATKINSON	33994	31	11.06

\* THIS SHEET HAS BEEN DRAWN USING COMPUTER AIDED DRAFTING/ DESIGN (CAD/D) AND COORDINATE GEOMETRY (COGO).

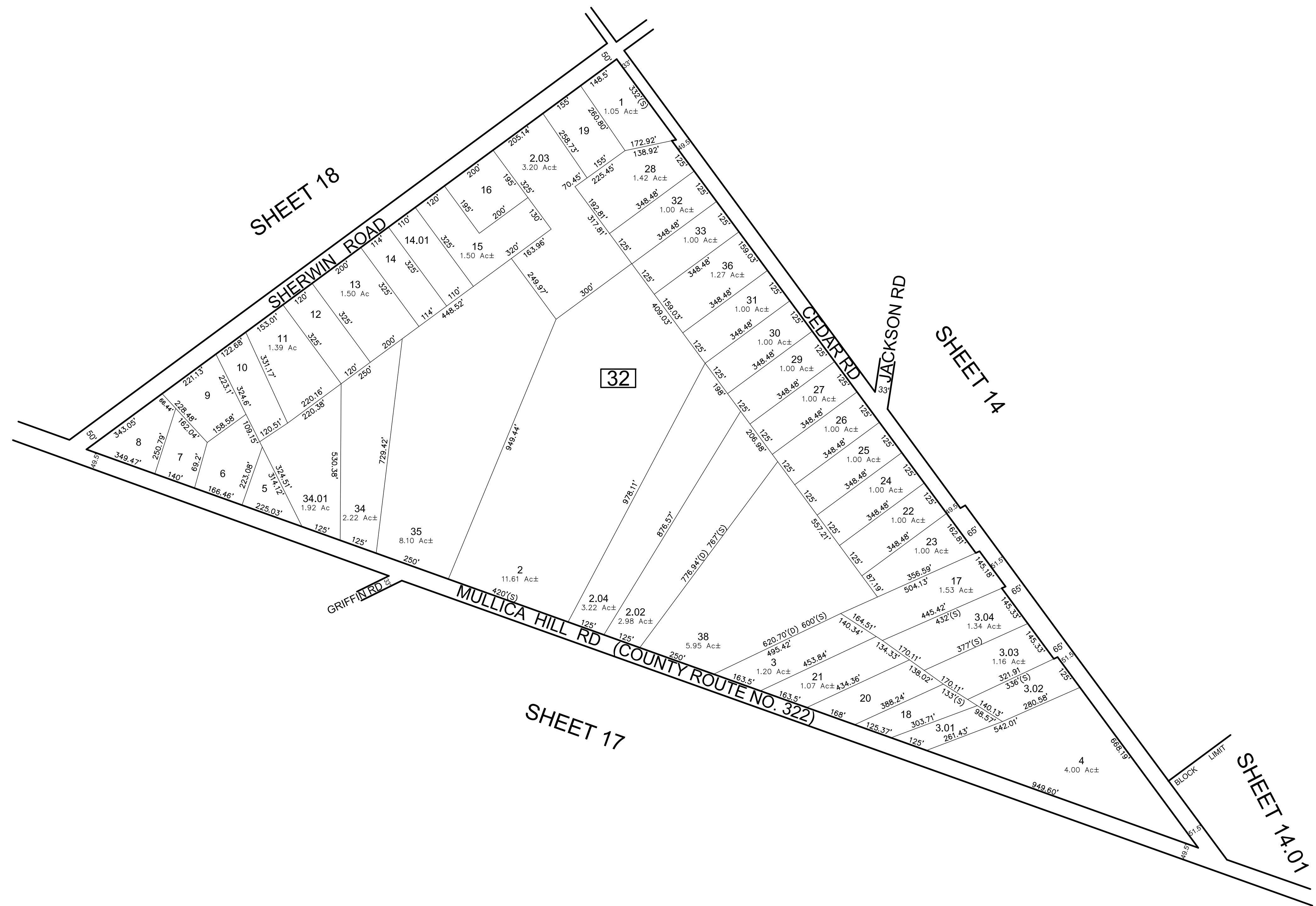
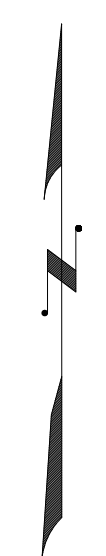


THIS MAP HAS BEEN GIVEN A FORMAL CERTIFICATION BY THE DIVISION OF TAXATION ON FEBRUARY 2, 1999 SIGNED BY WILLIAM H. BLACK, CTA AND ASSIGNED SERIAL NUMBER 783

**TAX MAP**  
**TOWNSHIP OF HARRISON**  
 GLOUCESTER COUNTY NEW JERSEY  
 SCALE: 1" = 200' DATE: JANUARY 1999  
**WILLIAM E. ALBURGER**  
 LICENSED LAND SURVEYOR  
 JCA ASSOCIATES, INC  
 1256 NORTH CHURCH STREET, SUITE 3  
 MOORESTOWN, NEW JERSEY  
 TO SHOW CONDITIONS AS OF JANUARY 2017

REVISIONS				
DATE	BY	LIC. NO	BLOCK	LOT

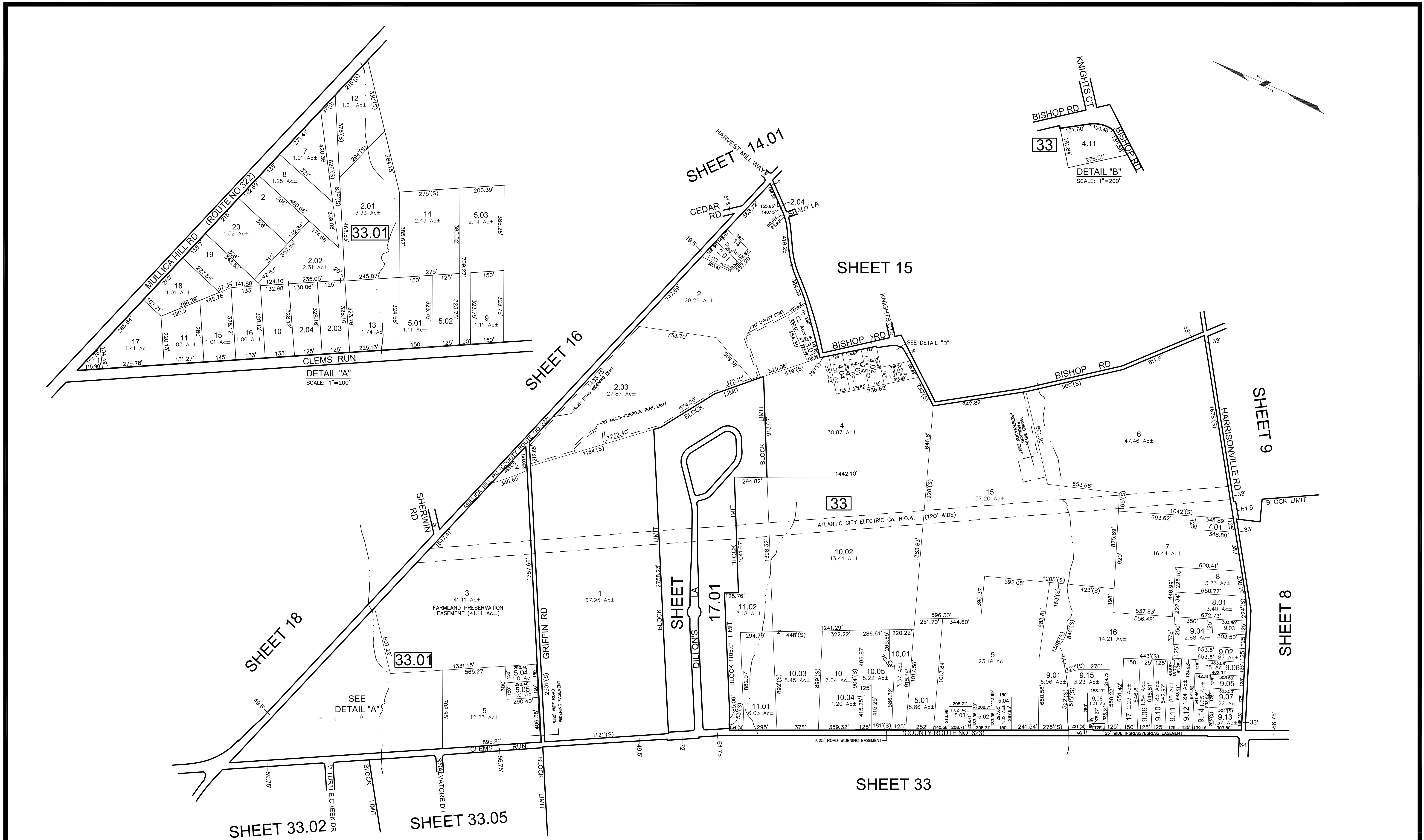
\* THIS SHEET HAS BEEN DRAWN USING COMPUTER AIDED DRAFTING/ DESIGN (CAD/D) AND COORDINATE GEOMETRY (COGO).



THIS MAP HAS BEEN GIVEN A FORMAL CERTIFICATION BY THE DIVISION OF TAXATION ON FEBRUARY 2, 1999 SIGNED BY WILLIAM H. BLACK, CTA AND ASSIGNED SERIAL NUMBER 783

TAX MAP  
TOWNSHIP OF HARRISON  
GLOUCESTER COUNTY  
SCALE: 1" = 200'  
NEW JERSEY  
DATE: JANUARY 1999  
WILLIAM E. ALBURGER  
LICENSED LAND SURVEYOR  
JCA ASSOCIATES, INC  
1256 NORTH CHURCH STREET, SUITE 3  
MOORESTOWN, NEW JERSEY  
TO SHOW CONDITIONS AS OF JANUARY 2017

COA# 24GA27973300



\* THIS SHEET HAS BEEN DRAWN USING COMPUTER AIDED DRAFTING/ DESIGN (CAD/D) AND COORDINATE GEOMETRY (COGO).

REVISIONS				
DATE	BY	LIC. NO.	BLOCK	LOT
03/2015	CHARLES A. ATKINSON	33994	33.01	3
02/2017	ED CLAY	34842	33	2.03

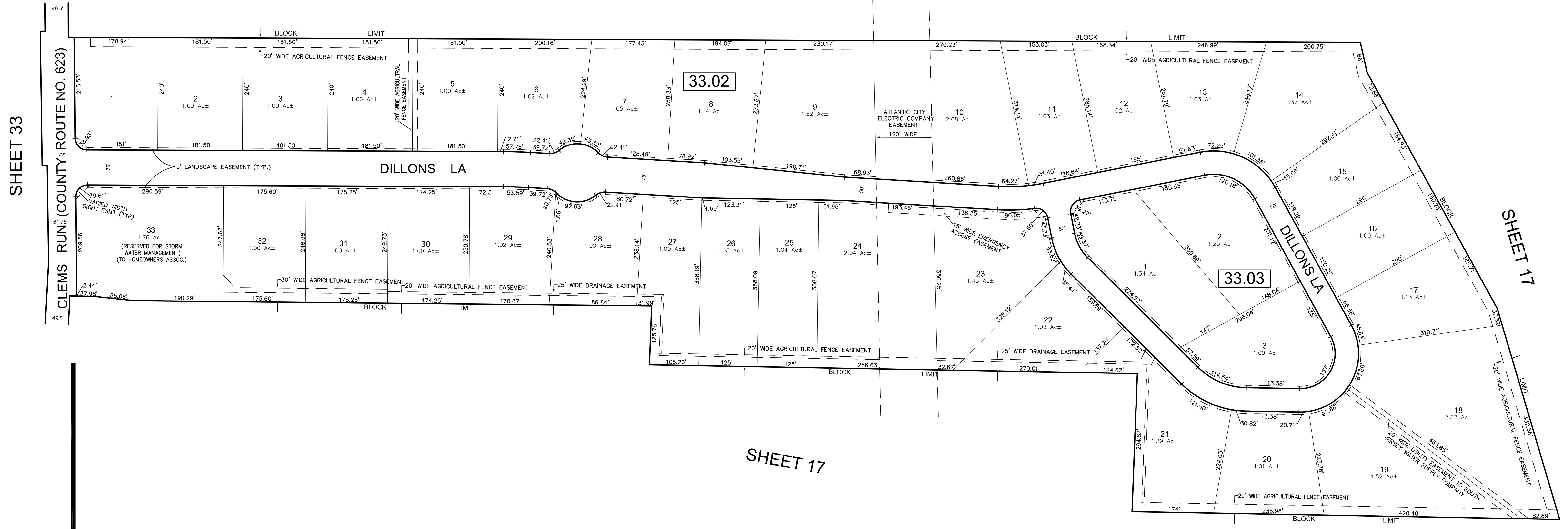
THIS MAP HAS BEEN GIVEN A FORMAL CERTIFICATION BY THE DIVISION OF TAXATION ON FEBRUARY 2, 1999 SIGNED BY WILLIAM H. BLACK, CTA AND ASSIGNED SERIAL NUMBER 783

**TAX MAP**  
**TOWNSHIP OF HARRISON**  
 GLOUCESTER COUNTY  
 SCALE: 1" = 400'  
 NEW JERSEY  
 DATE: JANUARY 1999  
**WILLIAM E. ALBURGER**  
 LICENSED LAND SURVEYOR  
 JCA ASSOCIATES, INC  
 1256 NORTH CHURCH STREET, SUITE 3  
 MOORESTOWN, NEW JERSEY  
 TO SHOW CONDITIONS AS OF FEBRUARY 2017  
 COA# 24GA27973300

REVISIONS				
DATE	BY	LIC.NO	BLOCK	LOT

\* THIS SHEET HAS BEEN DRAWN USING COMPUTER AIDED DRAFTING/ DESIGN (CAD/D) AND COORDINATE GEOMETRY (COGO).

SHEET 17



SHEET 33

SHEET 17

SHEET 17

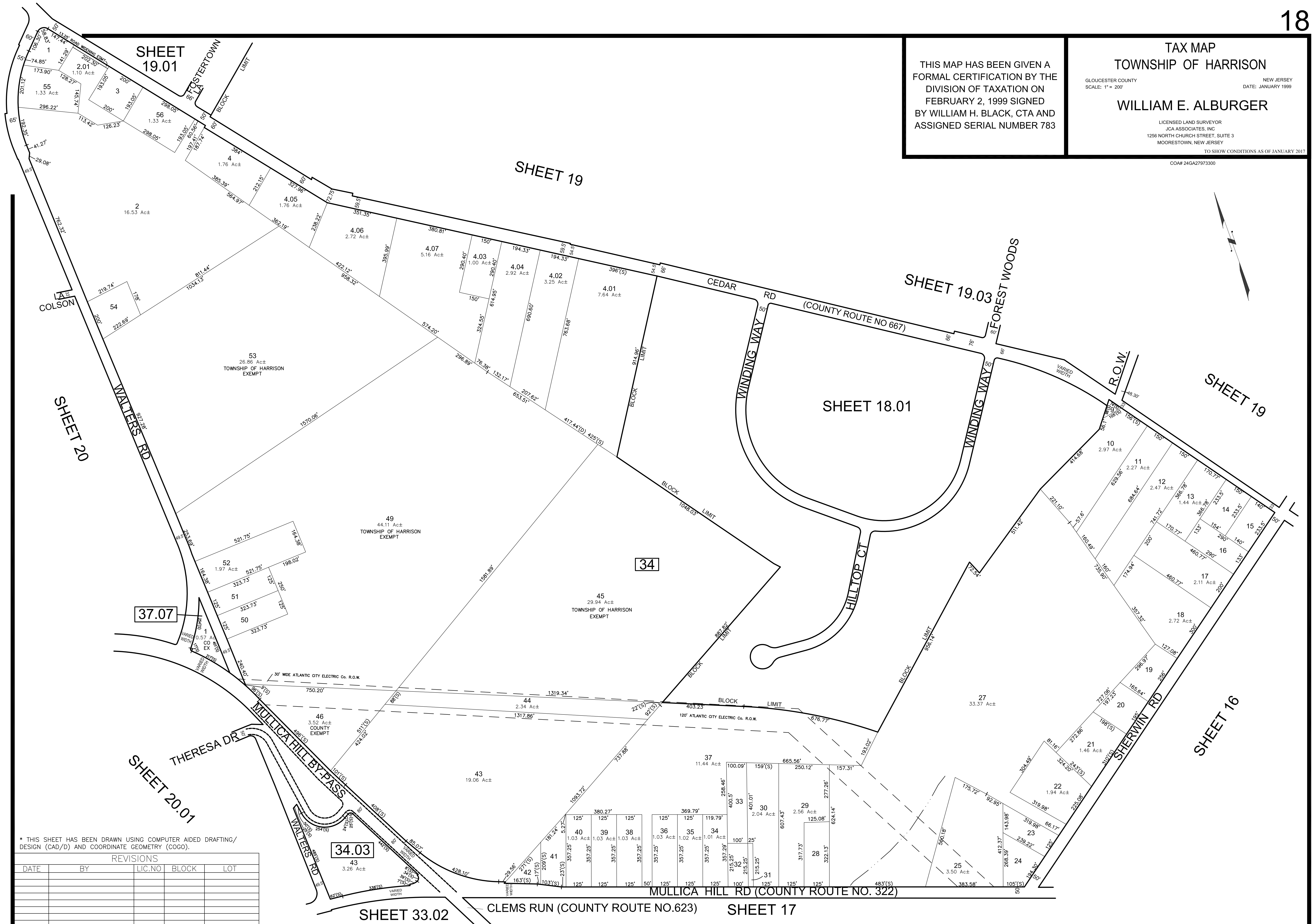
THIS MAP HAS BEEN GIVEN A FORMAL CERTIFICATION BY THE DIVISION OF TAXATION ON FEBRUARY 2, 1999 SIGNED BY WILLIAM H. BLACK, CTA AND ASSIGNED SERIAL NUMBER 783

TAX MAP  
TOWNSHIP OF HARRISON  
GLOUCESTER COUNTY NEW JERSEY  
SCALE: 1" = 100' DATE: JANUARY 1999  
**WILLIAM E. ALBURGER**  
LICENSED LAND SURVEYOR  
JCA ASSOCIATES, INC  
1256 NORTH CHURCH STREET, SUITE 3  
MOORESTOWN, NEW JERSEY  
TO SHOW CONDITIONS AS OF JANUARY 2017

COA# 24GA27973300

THIS MAP HAS BEEN GIVEN A FORMAL CERTIFICATION BY THE DIVISION OF TAXATION ON FEBRUARY 2, 1999 SIGNED BY WILLIAM H. BLACK, CTA AND ASSIGNED SERIAL NUMBER 783

TAX MAP  
TOWNSHIP OF HARRISON  
GLoucester County NEW JERSEY  
SCALE: 1" = 200' DATE: JANUARY 1999  
WILLIAM E. ALBURGER  
LICENSED LAND SURVEYOR  
JCA ASSOCIATES, INC  
1256 NORTH CHURCH STREET, SUITE 3  
MOORESTOWN, NEW JERSEY  
TO SHOW CONDITIONS AS OF JANUARY 2017  
COAF# 24GA27973300



\* THIS SHEET HAS BEEN DRAWN USING COMPUTER AIDED DRAFTING/ DESIGN (CAD/D) AND COORDINATE GEOMETRY (COGO).

REVISIONS				
DATE	BY	LIC.NO	BLOCK	LOT




SHEET 19

SHEET 19.03 FOREST WOOD DR

SHEET 19.03

REVISIONS				
DATE	BY	LIC. NO	BLOCK	LOT

\* THIS SHEET HAS BEEN DRAWN USING COMPUTER AIDED DRAFTING/ DESIGN (CAD/D) AND COORDINATE GEOMETRY (COGO).



SHEET 18

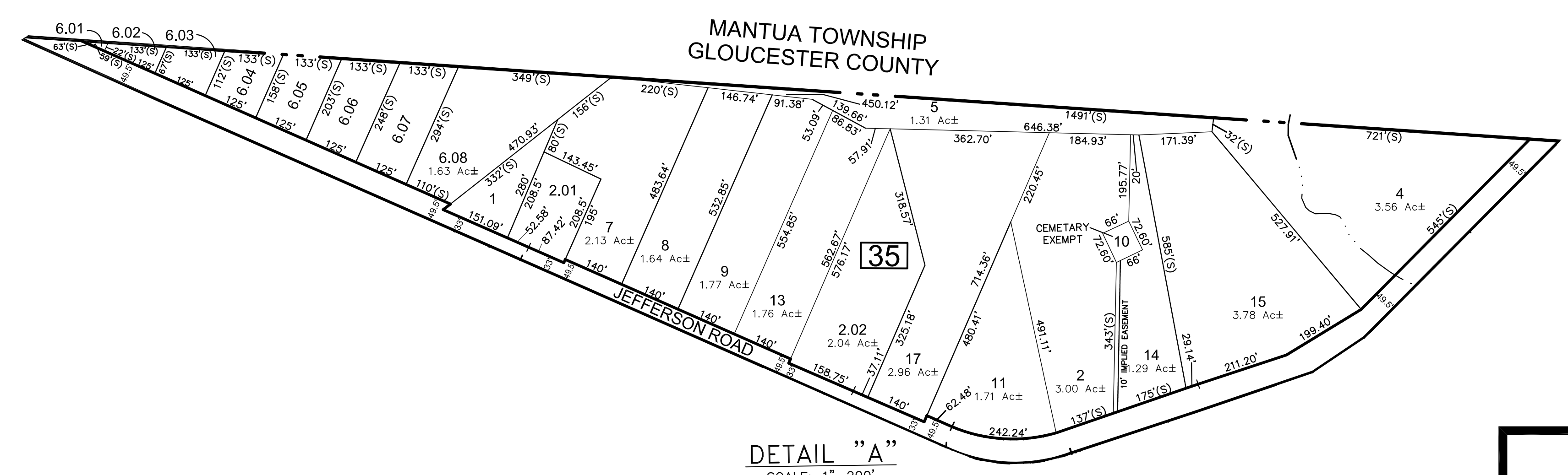
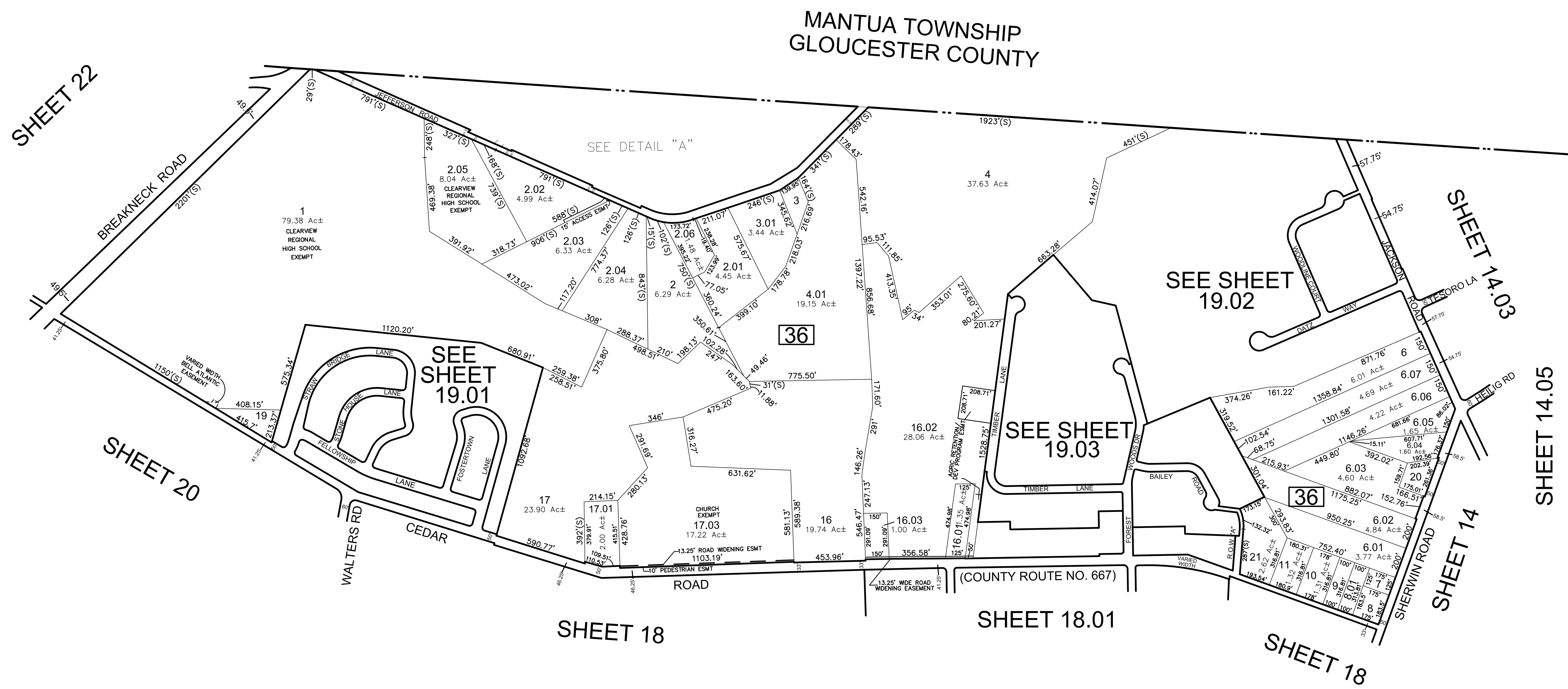
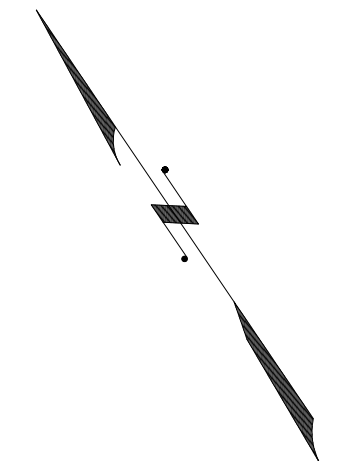
SHEET 18

SHEET 18

THIS MAP HAS BEEN GIVEN A FORMAL CERTIFICATION BY THE DIVISION OF TAXATION ON FEBRUARY 2, 1999 SIGNED BY WILLIAM H. BLACK, CTA AND ASSIGNED SERIAL NUMBER 783

**TAX MAP**  
**TOWNSHIP OF HARRISON**  
 GLOUCESTER COUNTY  
 SCALE: 1" = 100'  
 NEW JERSEY  
 DATE: JANUARY 1999  
**WILLIAM E. ALBURGER**  
 LICENSED LAND SURVEYOR  
 JCA ASSOCIATES, INC  
 1256 NORTH CHURCH STREET, SUITE 3  
 MOORESTOWN, NEW JERSEY  
 TO SHOW CONDITIONS AS OF JANUARY 2017

COA# 24GA27973300



\* THIS SHEET HAS BEEN DRAWN USING COMPUTER AIDED DRAFTING/ DESIGN (CAD/D) AND COORDINATE GEOMETRY (COGO).

REVISIONS				
DATE	BY	LIC. NO.	BLOCK	LOT
03/2017	ED CLAY	34842	36	17.02-17.03

THIS MAP HAS BEEN GIVEN A FORMAL CERTIFICATION BY THE DIVISION OF TAXATION ON FEBRUARY 2, 1999 SIGNED BY WILLIAM H. BLACK, CTA AND ASSIGNED SERIAL NUMBER 783

**TAX MAP**  
**TOWNSHIP OF HARRISON**  
 GLOUCESTER COUNTY  
 SCALE: 1" = 400'  
 NEW JERSEY  
 DATE: JANUARY 1999  
**WILLIAM E. ALBURGER**  
 LICENSED LAND SURVEYOR  
 JCA ASSOCIATES, INC.  
 1256 NORTH CHURCH STREET, SUITE 3  
 MOORESTOWN, NEW JERSEY  
 TO SHOW CONDITIONS AS OF MARCH 2017

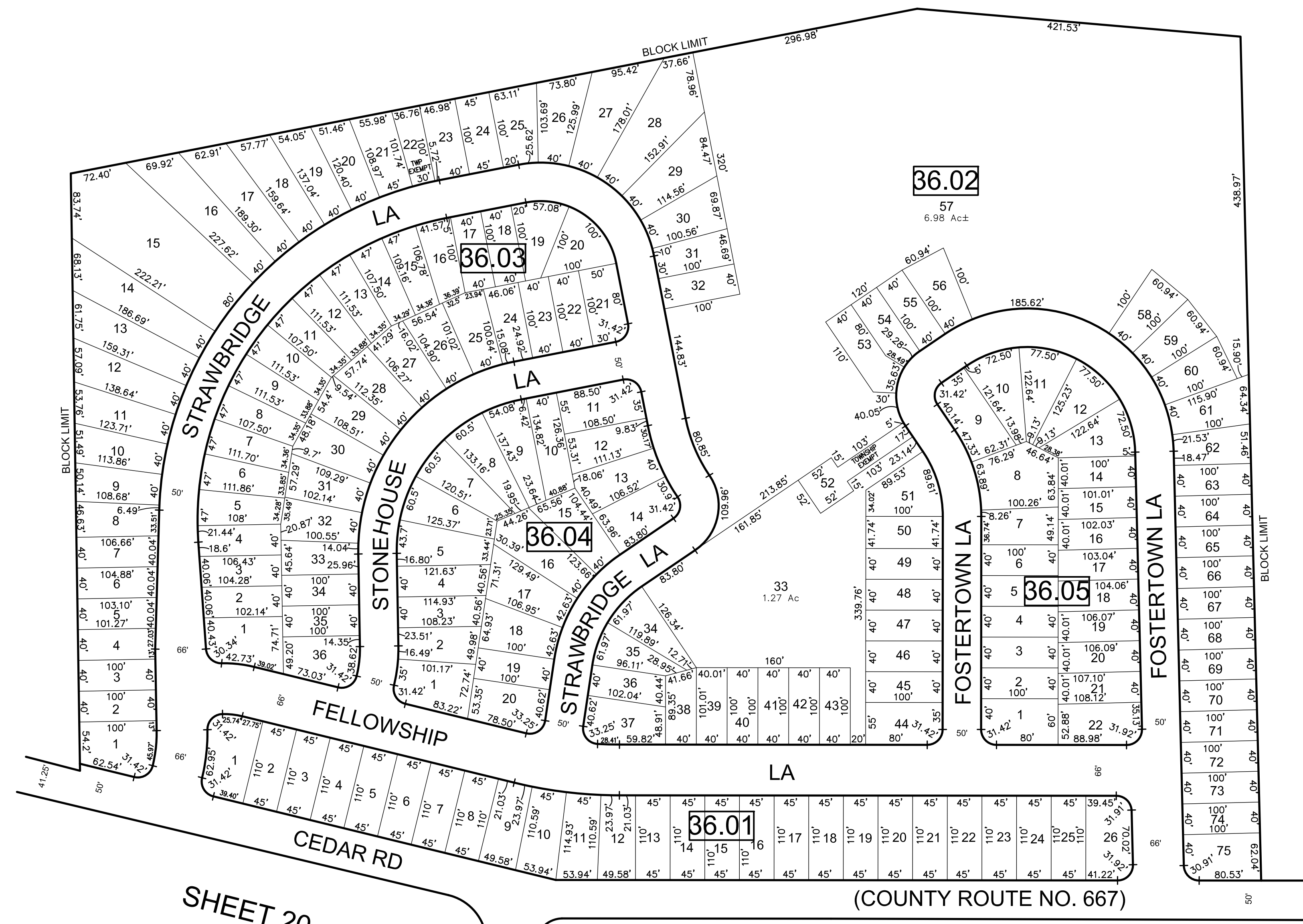
REVISIONS				
DATE	BY	LIC. NO	BLOCK	LOT

\* THIS SHEET HAS BEEN DRAWN USING COMPUTER AIDED DRAFTING/ DESIGN (CAD/D) AND COORDINATE GEOMETRY (COGO).

SHEET 19

SHEET 19

SHEET 19



SHEET 20

SHEET 18

THIS MAP HAS BEEN GIVEN A FORMAL CERTIFICATION BY THE DIVISION OF TAXATION ON FEBRUARY 2, 1999 SIGNED BY WILLIAM H. BLACK, CTA AND ASSIGNED SERIAL NUMBER 783

TAX MAP  
TOWNSHIP OF HARRISON

GLOUCESTER COUNTY NEW JERSEY  
SCALE: 1" = 100' DATE: JANUARY 1999

WILLIAM E. ALBURGER

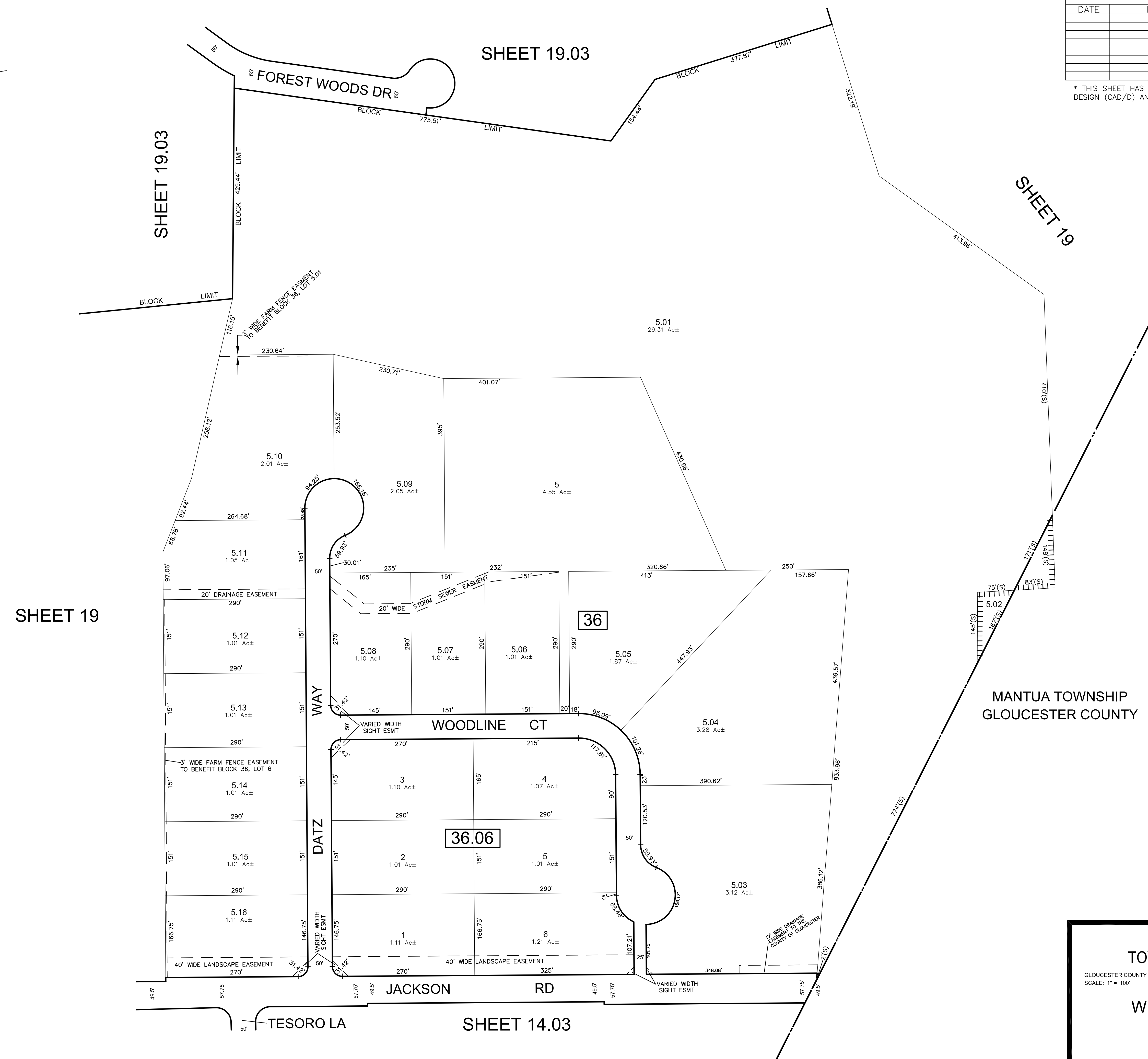

LICENSED LAND SURVEYOR  
JCA ASSOCIATES, INC  
1256 NORTH CHURCH STREET, SUITE 3  
MOORESTOWN, NEW JERSEY

TO SHOW CONDITIONS AS OF JANUARY 2017

COA# 24GA27973300

REVISIONS				
DATE	BY	LIC. NO	BLOCK	LOT

\* THIS SHEET HAS BEEN DRAWN USING COMPUTER AIDED DRAFTING/ DESIGN (CAD/D) AND COORDINATE GEOMETRY (COGO).



THIS MAP HAS BEEN GIVEN A FORMAL CERTIFICATION BY THE DIVISION OF TAXATION ON FEBRUARY 2, 1999 SIGNED BY WILLIAM H. BLACK, CTA AND ASSIGNED SERIAL NUMBER 783

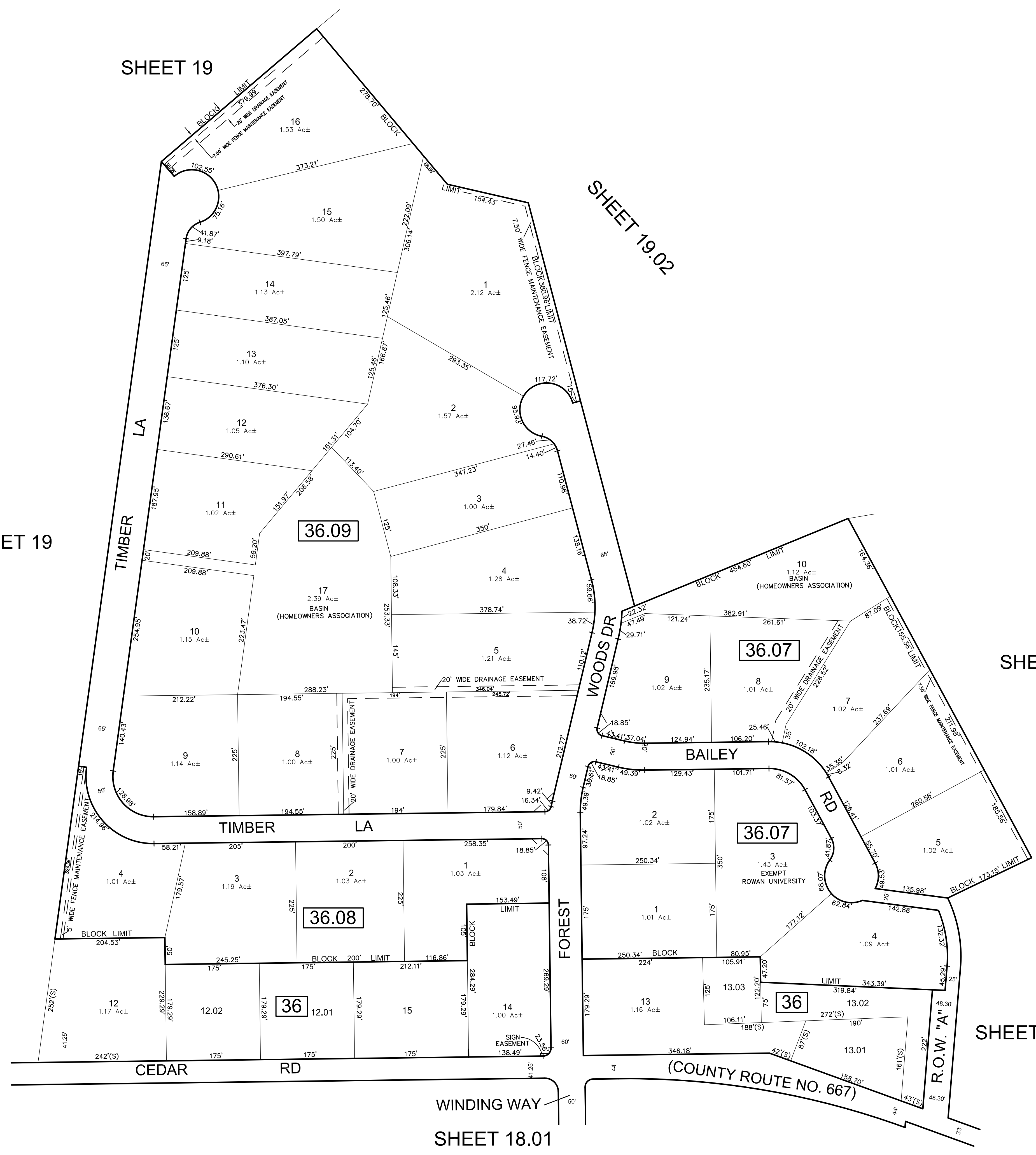
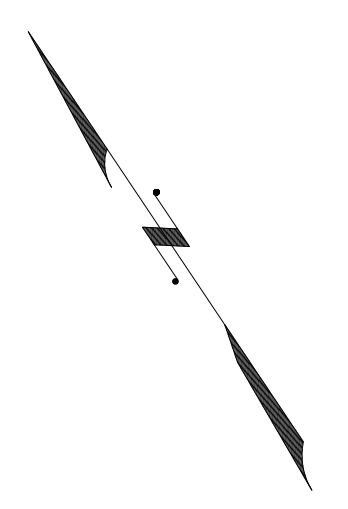
**TAX MAP**  
**TOWNSHIP OF HARRISON**  
 GLOUCESTER COUNTY NEW JERSEY  
 SCALE: 1" = 100' DATE: JANUARY 1999

**WILLIAM E. ALBURGER**  
 LICENSED LAND SURVEYOR  
 JCA ASSOCIATES, INC  
 1256 NORTH CHURCH STREET, SUITE 3  
 MOORESTOWN, NEW JERSEY  
 TO SHOW CONDITIONS AS OF JANUARY 2017

COA# 24GA27973300

REVISIONS				
DATE	BY	LIC. NO.	BLOCK	LOT

\* THIS SHEET HAS BEEN DRAWN USING COMPUTER AIDED DRAFTING/ DESIGN (CAD/D) AND COORDINATE GEOMETRY (COGO).



SHEET 19

SHEET 19

SHEET 19

SHEET 18.01

THIS MAP HAS BEEN GIVEN A FORMAL CERTIFICATION BY THE DIVISION OF TAXATION ON FEBRUARY 2, 1999 SIGNED BY WILLIAM H. BLACK, CTA AND ASSIGNED SERIAL NUMBER 783

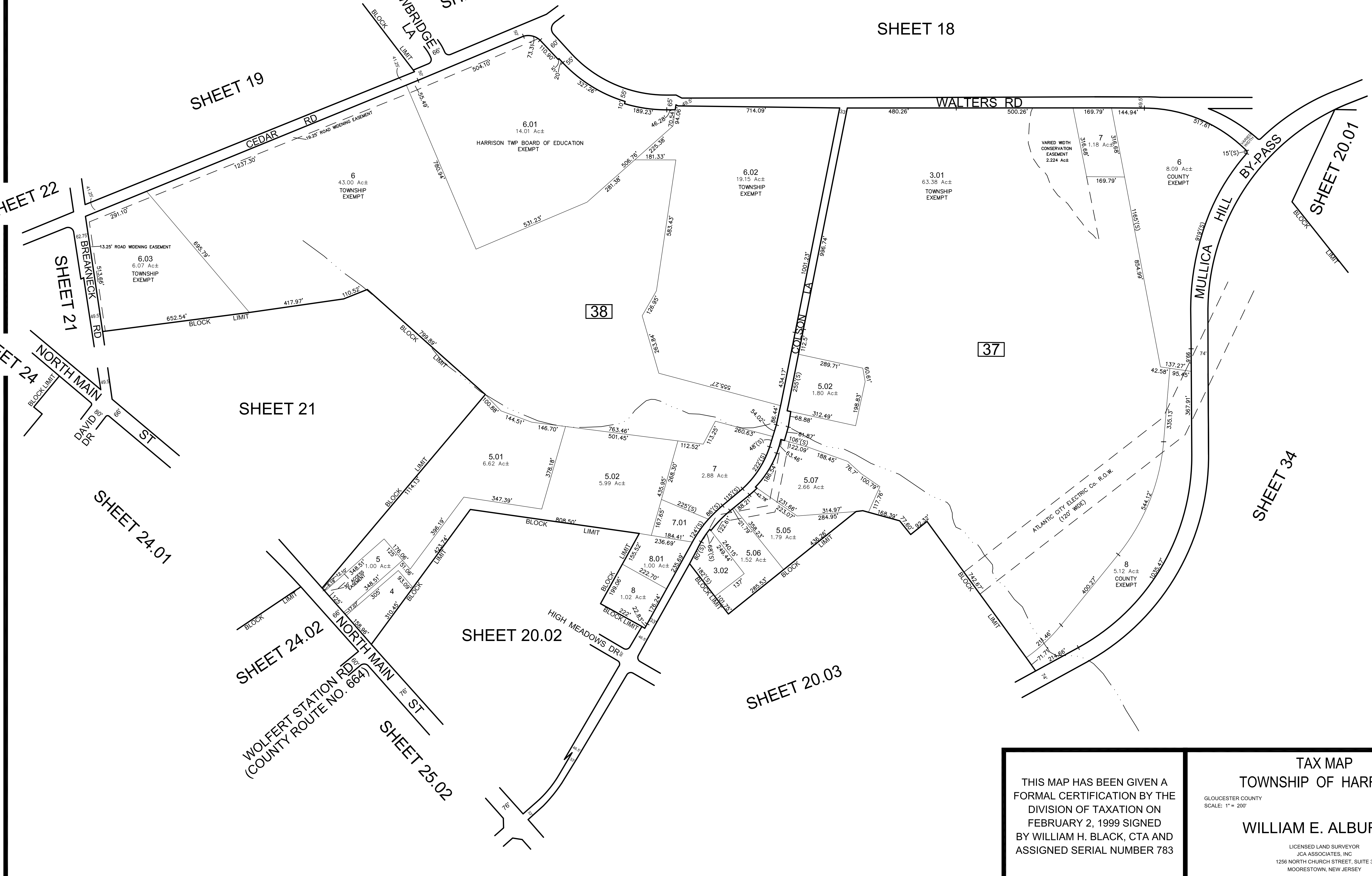
**TAX MAP**  
**TOWNSHIP OF HARRISON**  
 GLoucester County NEW JERSEY  
 SCALE: 1" = 100' DATE: JANUARY 1999

**WILLIAM E. ALBURGER**  
 LICENSED LAND SURVEYOR  
 JCA ASSOCIATES, INC  
 1256 NORTH CHURCH STREET, SUITE 3  
 MOORESTOWN, NEW JERSEY  
 TO SHOW CONDITIONS AS OF JANUARY 2017

COA# 24GA27973300

REVISIONS				
DATE	BY	LIC. NO.	BLOCK	LOT
12/2013	CHARLES A. ATKINSON-ARH	33994	38	6,6,02

\* THIS SHEET HAS BEEN DRAWN USING COMPUTER AIDED DRAFTING/ DESIGN (CAD/D) AND COORDINATE GEOMETRY (COGO).

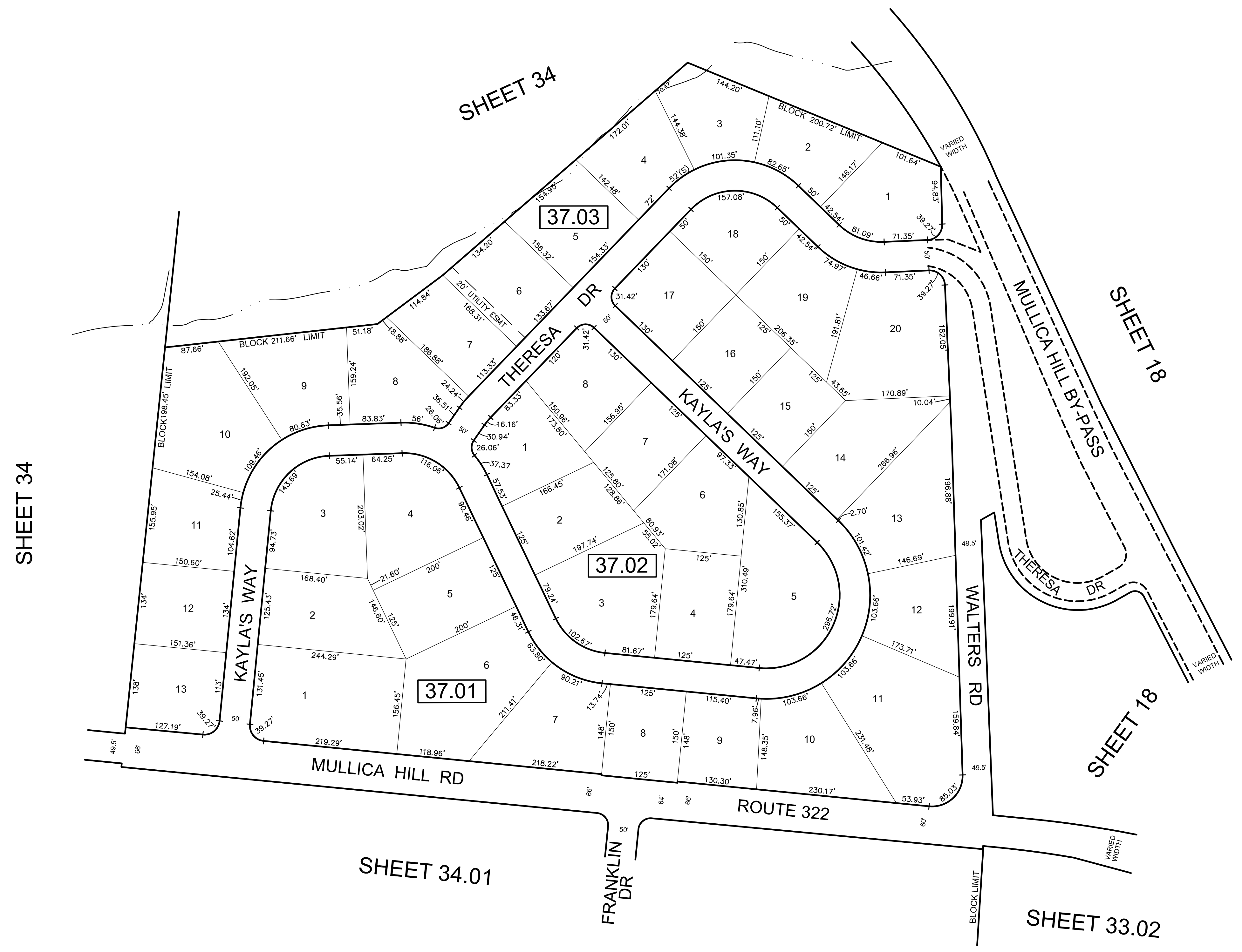
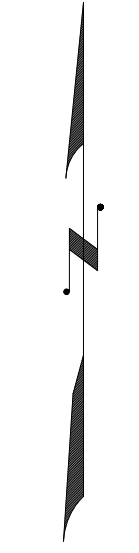


THIS MAP HAS BEEN GIVEN A FORMAL CERTIFICATION BY THE DIVISION OF TAXATION ON FEBRUARY 2, 1999 SIGNED BY WILLIAM H. BLACK, CTA AND ASSIGNED SERIAL NUMBER 783

TAX MAP  
TOWNSHIP OF HARRISON  
GLOUCESTER COUNTY NEW JERSEY  
SCALE: 1" = 200' DATE: JANUARY 1999  
WILLIAM E. ALBURGER  
LICENSED LAND SURVEYOR  
JCA ASSOCIATES, INC  
1256 NORTH CHURCH STREET, SUITE 3  
MOORESTOWN, NEW JERSEY  
TO SHOW CONDITIONS AS OF JANUARY 2017

REVISIONS				
DATE	BY	LIC. NO	BLOCK	LOT

\* THIS SHEET HAS BEEN DRAWN USING COMPUTER AIDED DRAFTING/ DESIGN (CAD/D) AND COORDINATE GEOMETRY (COGO).



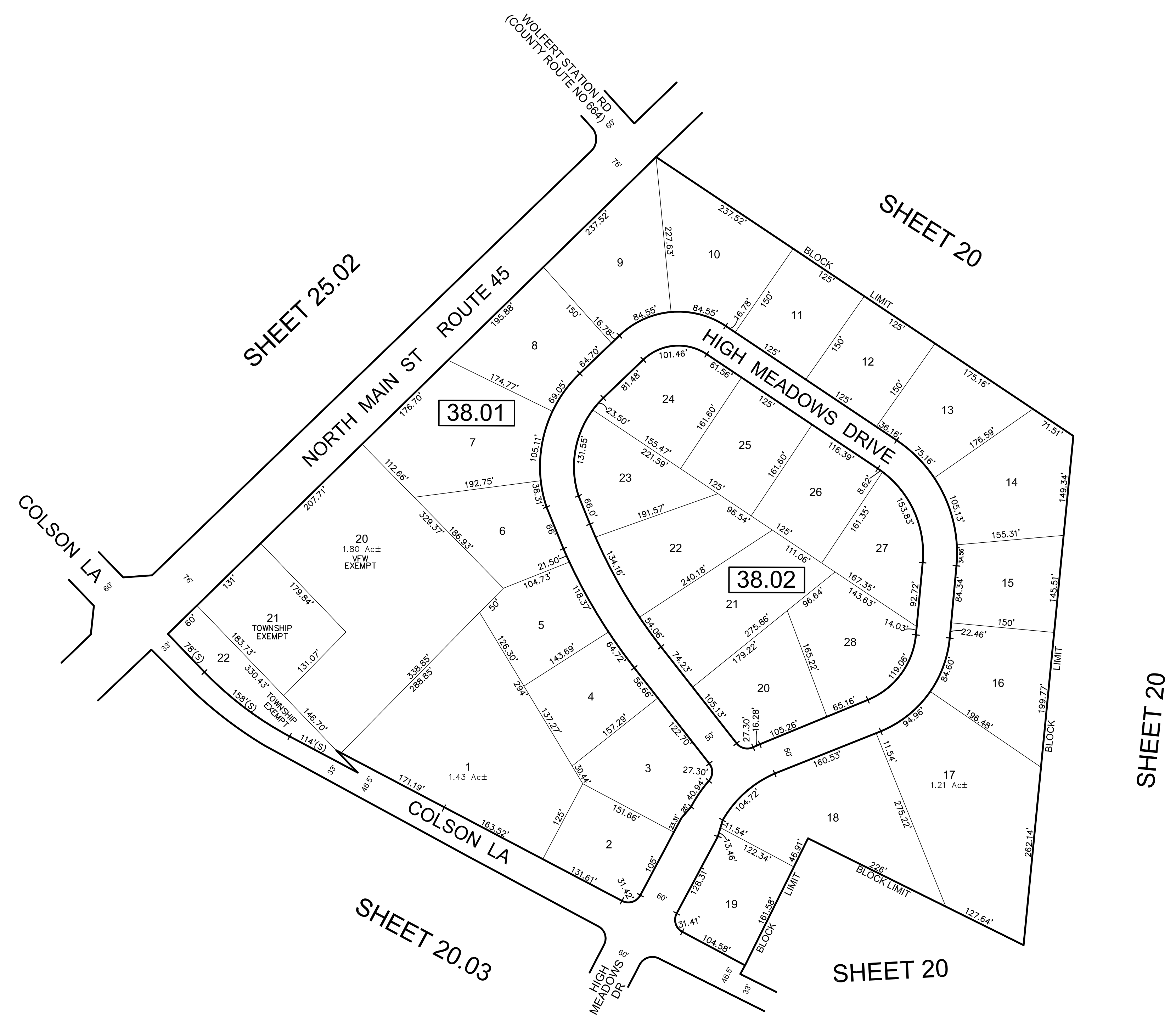
THIS MAP HAS BEEN GIVEN A FORMAL CERTIFICATION BY THE DIVISION OF TAXATION ON FEBRUARY 2, 1999 SIGNED BY WILLIAM H. BLACK, CTA AND ASSIGNED SERIAL NUMBER 783

TAX MAP  
TOWNSHIP OF HARRISON  
GLoucester COUNTY NEW JERSEY  
SCALE: 1" = 100' DATE: JANUARY 1999  
**WILLIAM E. ALBURGER**  
LICENSED LAND SURVEYOR  
JCA ASSOCIATES, INC  
1256 NORTH CHURCH STREET, SUITE 3  
MOORESTOWN, NEW JERSEY  
TO SHOW CONDITIONS AS OF JANUARY 2017

COA# 24GA27973300

REVISIONS				
DATE	BY	LIC.NO	BLOCK	LOT

\* THIS SHEET HAS BEEN DRAWN USING COMPUTER AIDED DRAFTING/ DESIGN (CAD/D) AND COORDINATE GEOMETRY (COGO).



SHEET 20

THIS MAP HAS BEEN GIVEN A FORMAL CERTIFICATION BY THE DIVISION OF TAXATION ON FEBRUARY 2, 1999 SIGNED BY WILLIAM H. BLACK, CTA AND ASSIGNED SERIAL NUMBER 783

**TAX MAP**  
**TOWNSHIP OF HARRISON**

GLoucester COUNTY NEW JERSEY  
 SCALE: 1" = 100' DATE: JANUARY 1999

**WILLIAM E. ALBURGER**

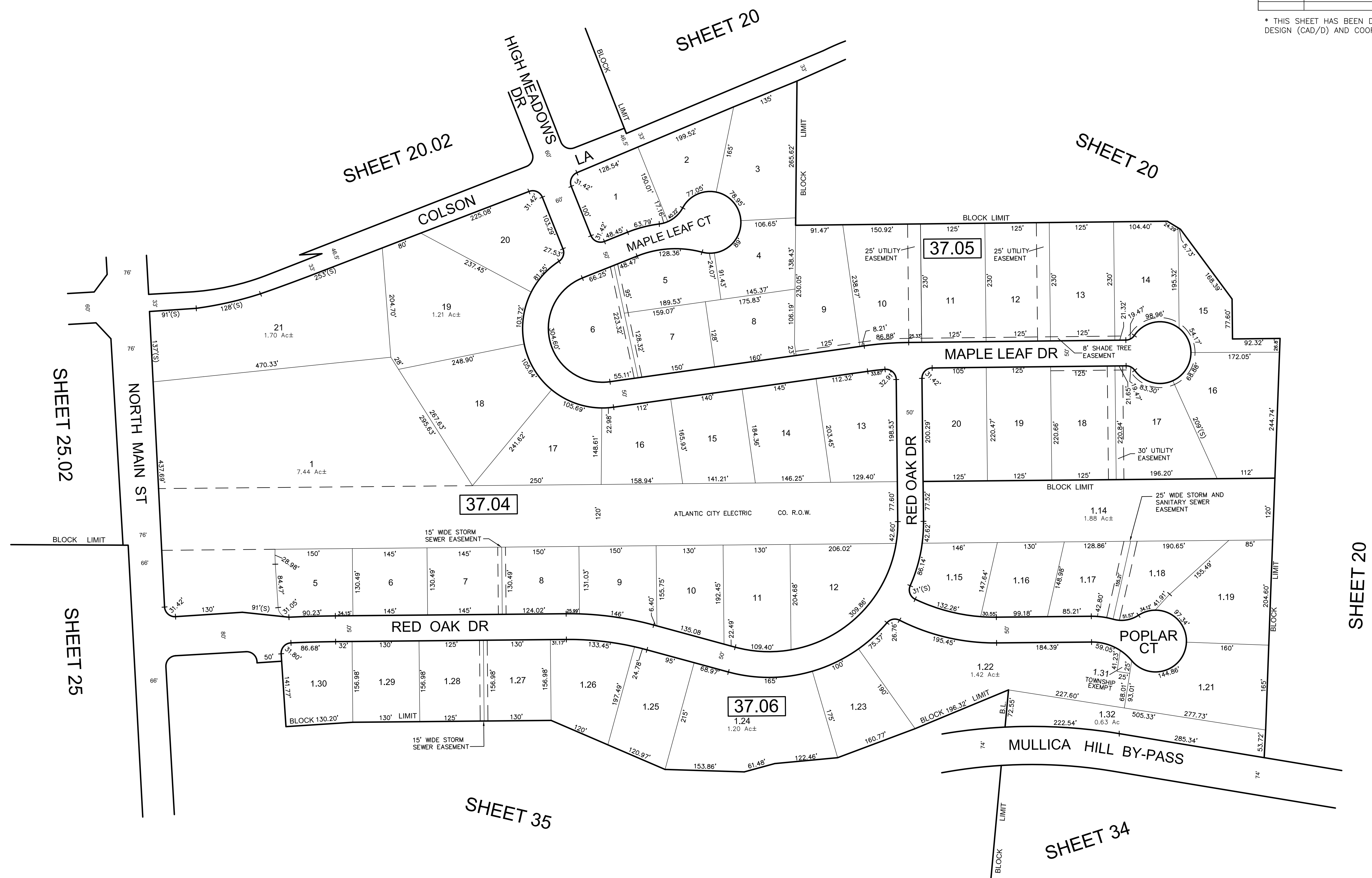

LICENSED LAND SURVEYOR  
 JCA ASSOCIATES, INC  
 1256 NORTH CHURCH STREET, SUITE 3  
 MOORESTOWN, NEW JERSEY

TO SHOW CONDITIONS AS OF JANUARY 2017




REVISIONS				
DATE	BY	LIC. NO	BLOCK	LOT

\* THIS SHEET HAS BEEN DRAWN USING COMPUTER AIDED DRAFTING/ DESIGN (CAD/D) AND COORDINATE GEOMETRY (COGO).



THIS MAP HAS BEEN GIVEN A FORMAL CERTIFICATION BY THE DIVISION OF TAXATION ON FEBRUARY 2, 1999 SIGNED BY WILLIAM H. BLACK, CTA AND ASSIGNED SERIAL NUMBER 783

TAX MAP  
TOWNSHIP OF HARRISON  
GLOUCESTER COUNTY  
SCALE: 1" = 100'  
NEW JERSEY  
DATE: JANUARY 1999  
WILLIAM E. ALBURGER  
LICENSED LAND SURVEYOR  
JCA ASSOCIATES, INC  
1256 NORTH CHURCH STREET, SUITE 3  
MOORESTOWN, NEW JERSEY  
TO SHOW CONDITIONS AS OF JANUARY 2017



SHEET 24.02

SHEET 24.01

SHEET 24

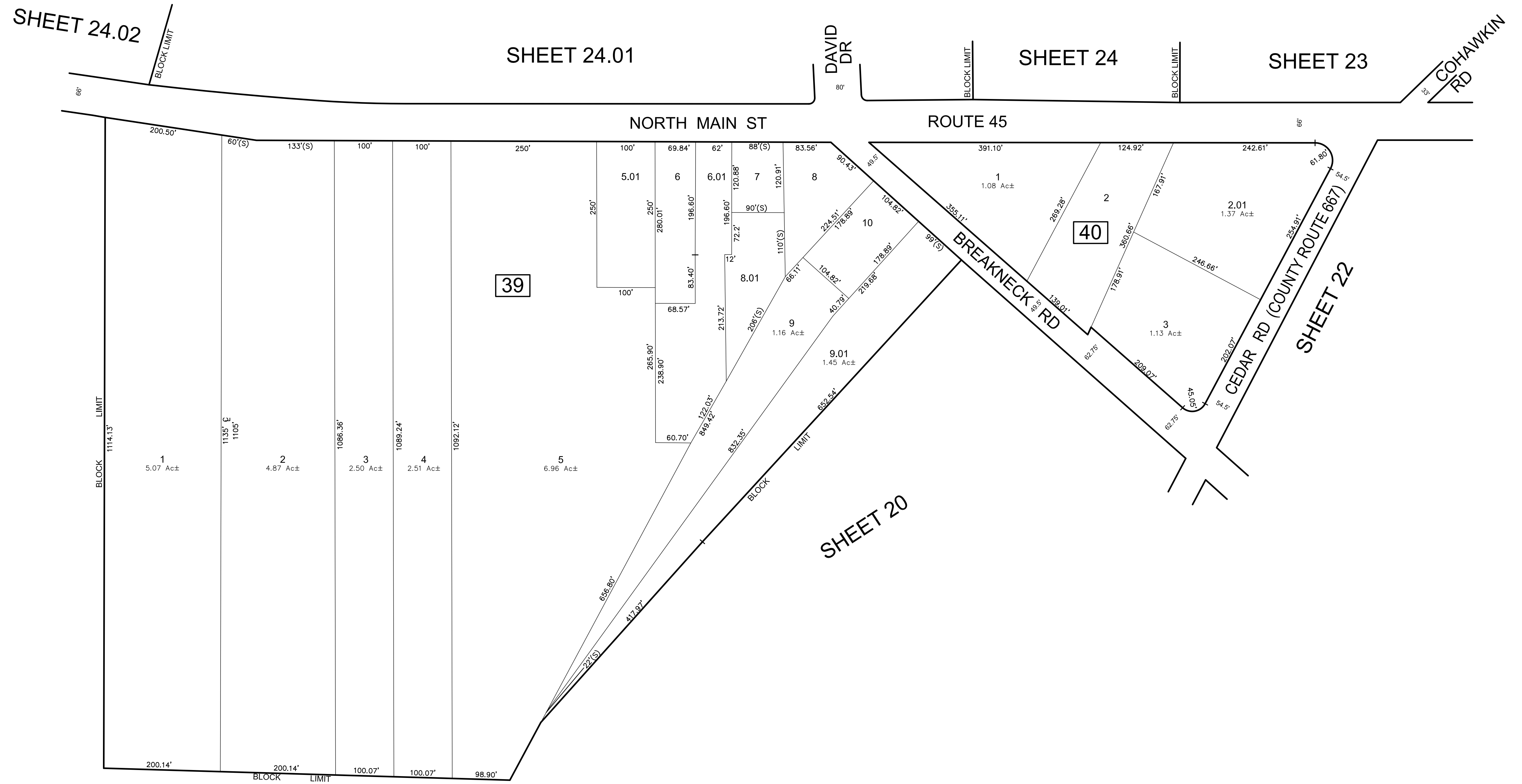
SHEET 23

SHEET 20

SHEET 20

SHEET 20

SHEET 22



\* THIS SHEET HAS BEEN DRAWN USING COMPUTER AIDED DRAFTING/ DESIGN (CAD/D) AND COORDINATE GEOMETRY (COGO).

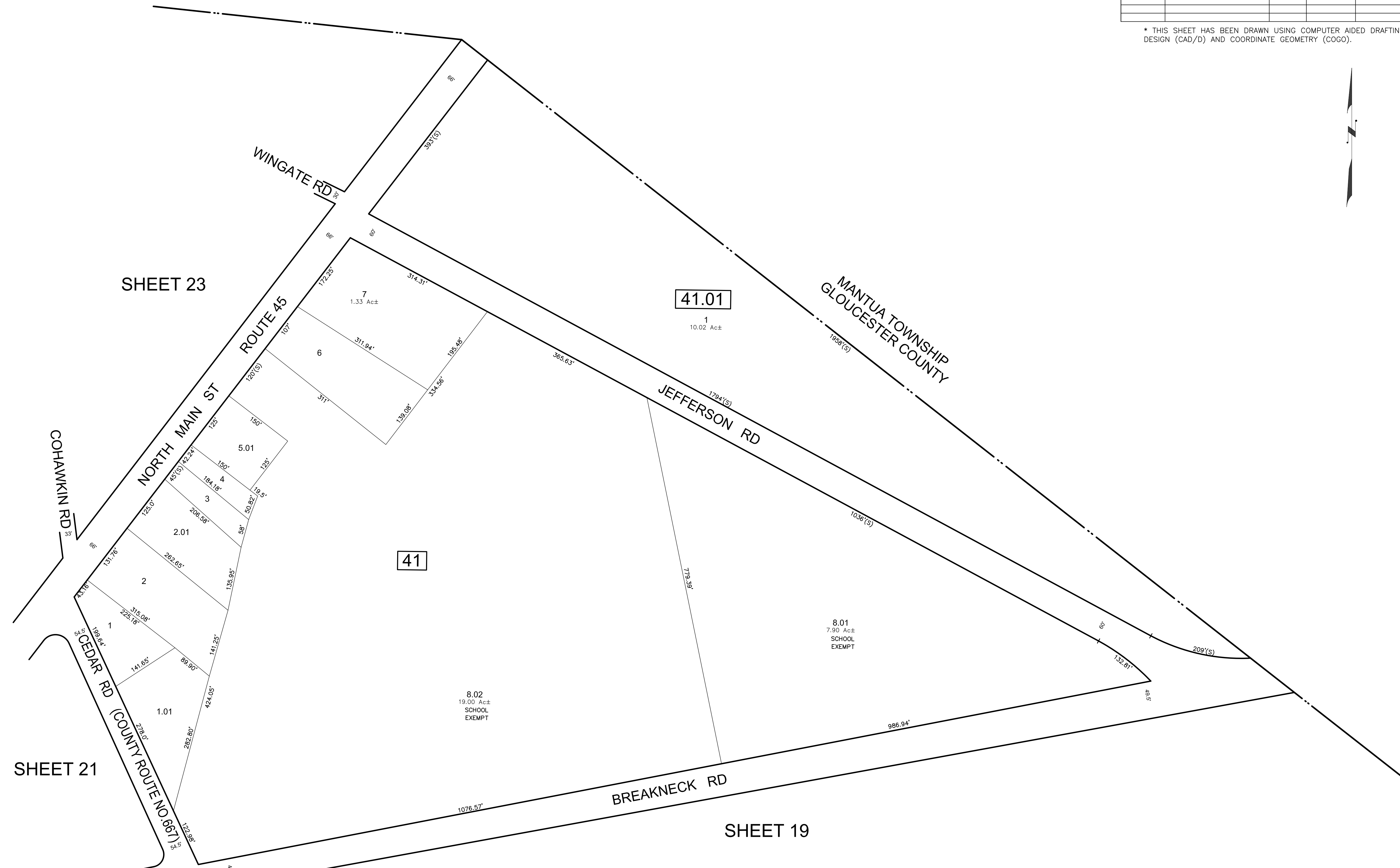
REVISIONS				
DATE	BY	LIC.NO	BLOCK	LOT

THIS MAP HAS BEEN GIVEN A FORMAL CERTIFICATION BY THE DIVISION OF TAXATION ON FEBRUARY 2, 1999 SIGNED BY WILLIAM H. BLACK, CTA AND ASSIGNED SERIAL NUMBER 783

TAX MAP  
TOWNSHIP OF HARRISON  
GLOUCESTER COUNTY  
SCALE: 1" = 100'  
NEW JERSEY  
DATE: JANUARY 1999  
WILLIAM E. ALBURGER  
LICENSED LAND SURVEYOR  
JCA ASSOCIATES, INC  
1256 NORTH CHURCH STREET, SUITE 3  
MOORESTOWN, NEW JERSEY  
TO SHOW CONDITIONS AS OF JANUARY 2017

REVISIONS				
DATE	BY	LIC. NO	BLOCK	LOT

\* THIS SHEET HAS BEEN DRAWN USING COMPUTER AIDED DRAFTING/ DESIGN (CAD/D) AND COORDINATE GEOMETRY (COGO).

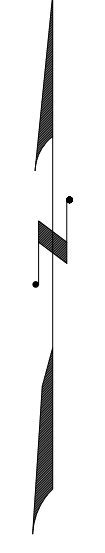


THIS MAP HAS BEEN GIVEN A FORMAL CERTIFICATION BY THE DIVISION OF TAXATION ON FEBRUARY 2, 1999 SIGNED BY WILLIAM H. BLACK, CTA AND ASSIGNED SERIAL NUMBER 783

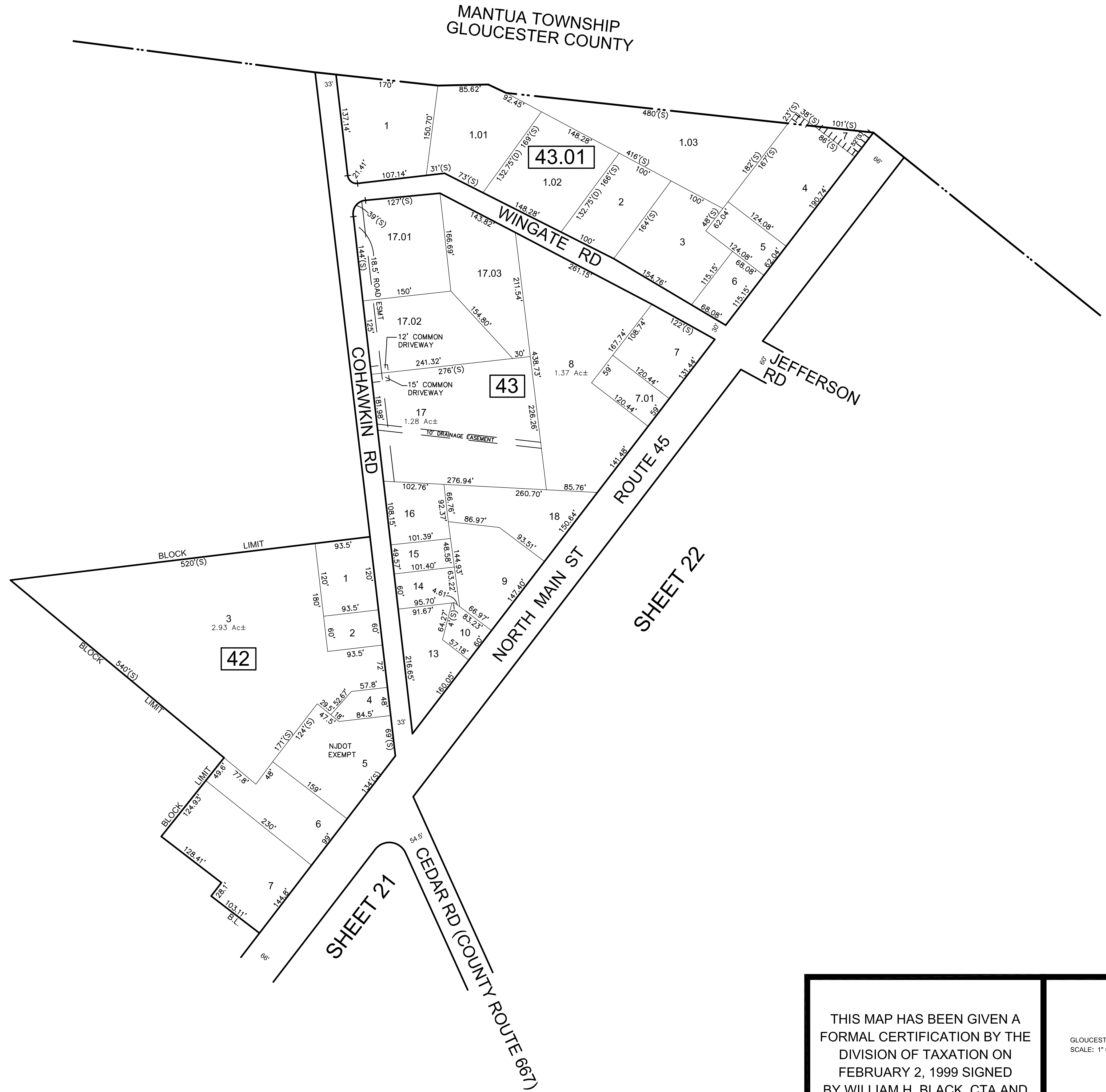
**TAX MAP**  
**TOWNSHIP OF HARRISON**  
 GLOUCESTER COUNTY NEW JERSEY  
 SCALE: 1" = 100' DATE: JANUARY 1999  
**WILLIAM E. ALBURGER**  
 LICENSED LAND SURVEYOR  
 JCA ASSOCIATES, INC  
 1256 NORTH CHURCH STREET, SUITE 3  
 MOORESTOWN, NEW JERSEY  
 TO SHOW CONDITIONS AS OF JANUARY 2017

REVISIONS				
DATE	BY	LIC.NO	BLOCK	LOT
12/2015	CHARLES A. ATKINSON	33994	43	15-16

THIS MAP HAS BEEN REDRAWN USING COMPUTER AIDED DRAFTING / DESIGN (CAD/D) BASED ON THE MAP PREPARED BY JOHN G. REUTTER & ASSOCIATES DATED SEPTEMBER 1999

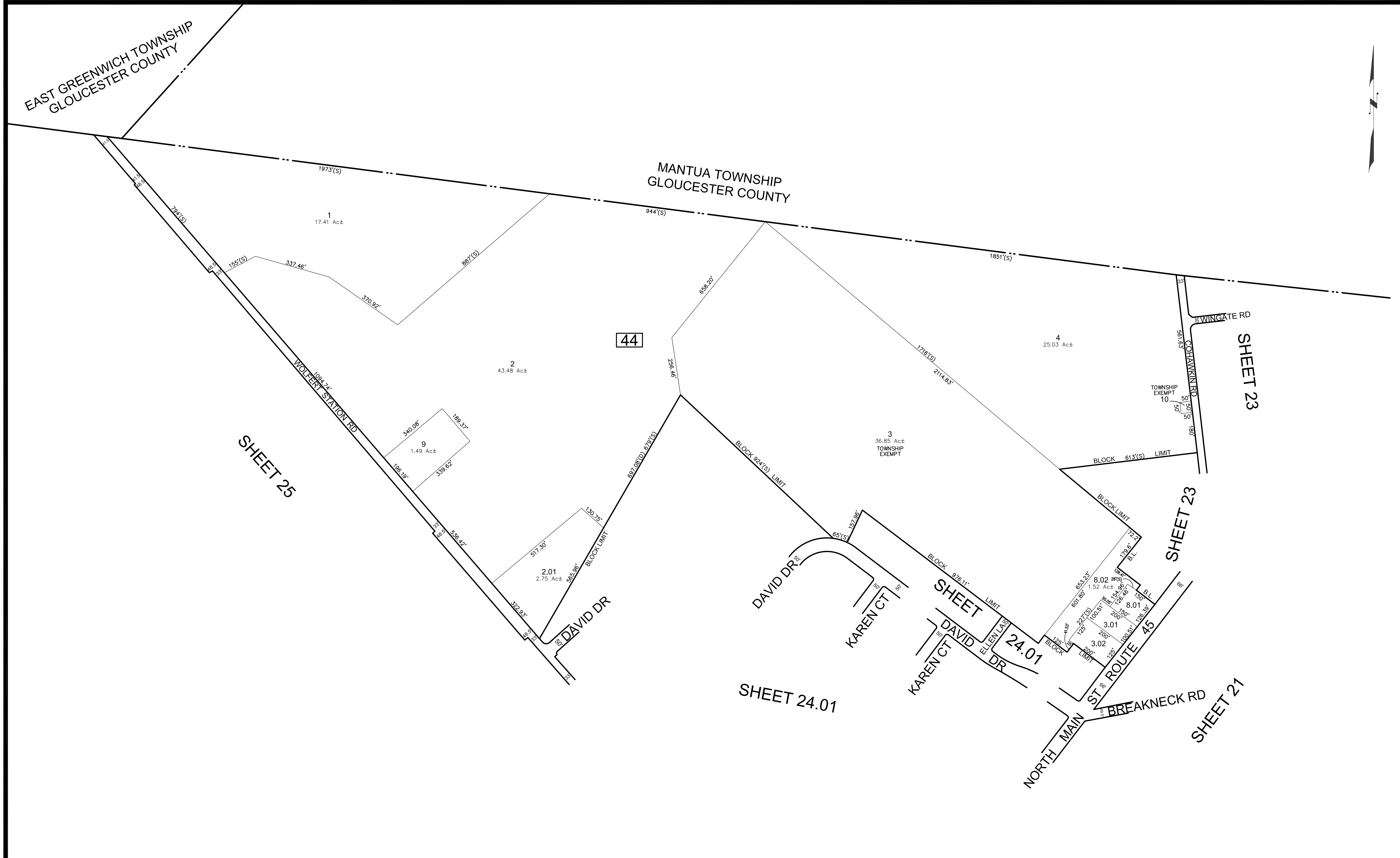


SHEET 24



THIS MAP HAS BEEN GIVEN A FORMAL CERTIFICATION BY THE DIVISION OF TAXATION ON FEBRUARY 2, 1999 SIGNED BY WILLIAM H. BLACK, CTA AND ASSIGNED SERIAL NUMBER 783

TAX MAP  
TOWNSHIP OF HARRISON  
GLOUCESTER COUNTY  
SCALE: 1" = 100'  
NEW JERSEY  
DATE: JANUARY 1999  
WILLIAM E. ALBURGER  
LICENSED LAND SURVEYOR  
JCA ASSOCIATES, INC  
1256 NORTH CHURCH STREET, SUITE 3  
MOORESTOWN, NEW JERSEY  
TO SHOW CONDITIONS AS OF JANUARY 2017

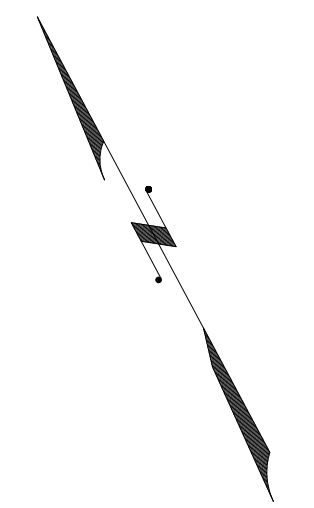
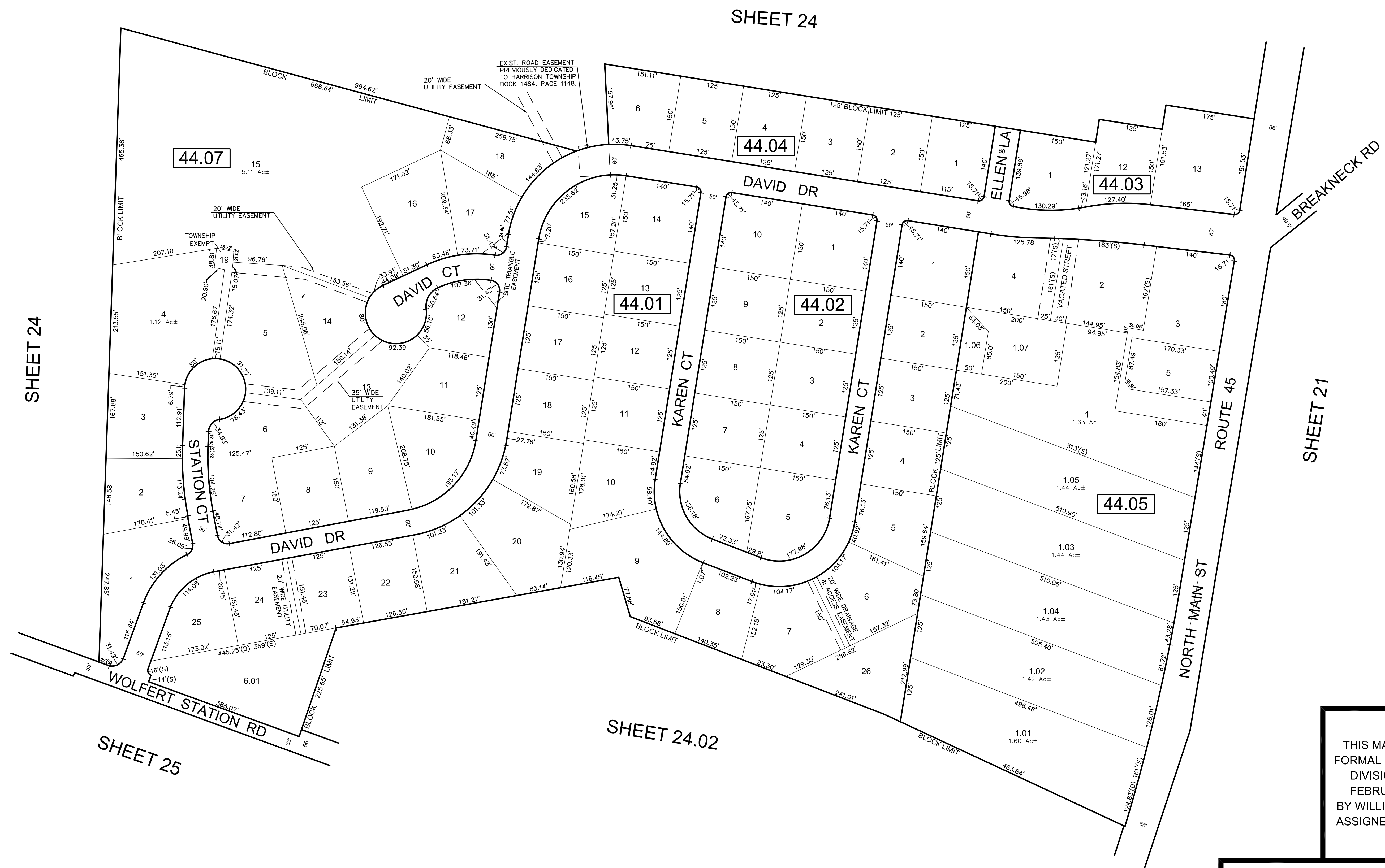


\* THIS SHEET HAS BEEN DRAWN USING COMPUTER AIDED DRAFTING/ DESIGN (CAD/D) AND COORDINATE GEOMETRY (COGO).

REVISIONS				
DATE	BY	LIC.NO	BLOCK	LOT

THIS MAP HAS BEEN GIVEN A FORMAL CERTIFICATION BY THE DIVISION OF TAXATION ON JULY 12, 2011, SIGNED BY SUE DAVISON, CTA AND ASSIGNED SERIAL NUMBER 972

**TAX MAP**  
**TOWNSHIP OF HARRISON**  
 GLOUCESTER COUNTY NEW JERSEY  
 SCALE: 1" = 200' DATE: JANUARY 1999  
**WILLIAM E. ALBURGER**  
 LICENSED LAND SURVEYOR  
 JCA ASSOCIATES, INC  
 1256 NORTH CHURCH STREET, SUITE 3  
 MOORESTOWN, NEW JERSEY  
TO SHOW CONDITIONS AS OF JANUARY 2017



\* THIS SHEET HAS BEEN DRAWN USING COMPUTER AIDED DRAFTING/ DESIGN (CAD/D) AND COORDINATE GEOMETRY (COGO).

REVISIONS				
DATE	BY	LIC.NO	BLOCK	LOT

THIS MAP HAS BEEN GIVEN A FORMAL CERTIFICATION BY THE DIVISION OF TAXATION ON FEBRUARY 2, 1999 SIGNED BY WILLIAM H. BLACK, CTA AND ASSIGNED SERIAL NUMBER 783

**TAX MAP**  
**TOWNSHIP OF HARRISON**


GLOUCESTER COUNTY  
 SCALE: 1" = 100'

NEW JERSEY  
 DATE: JANUARY 1999

**WILLIAM E. ALBURGER**

LICENSED LAND SURVEYOR  
 JCA ASSOCIATES, INC.  
 1256 NORTH CHURCH STREET, SUITE 3  
 MOORESTOWN, NEW JERSEY

TO SHOW CONDITIONS AS OF JANUARY 2017



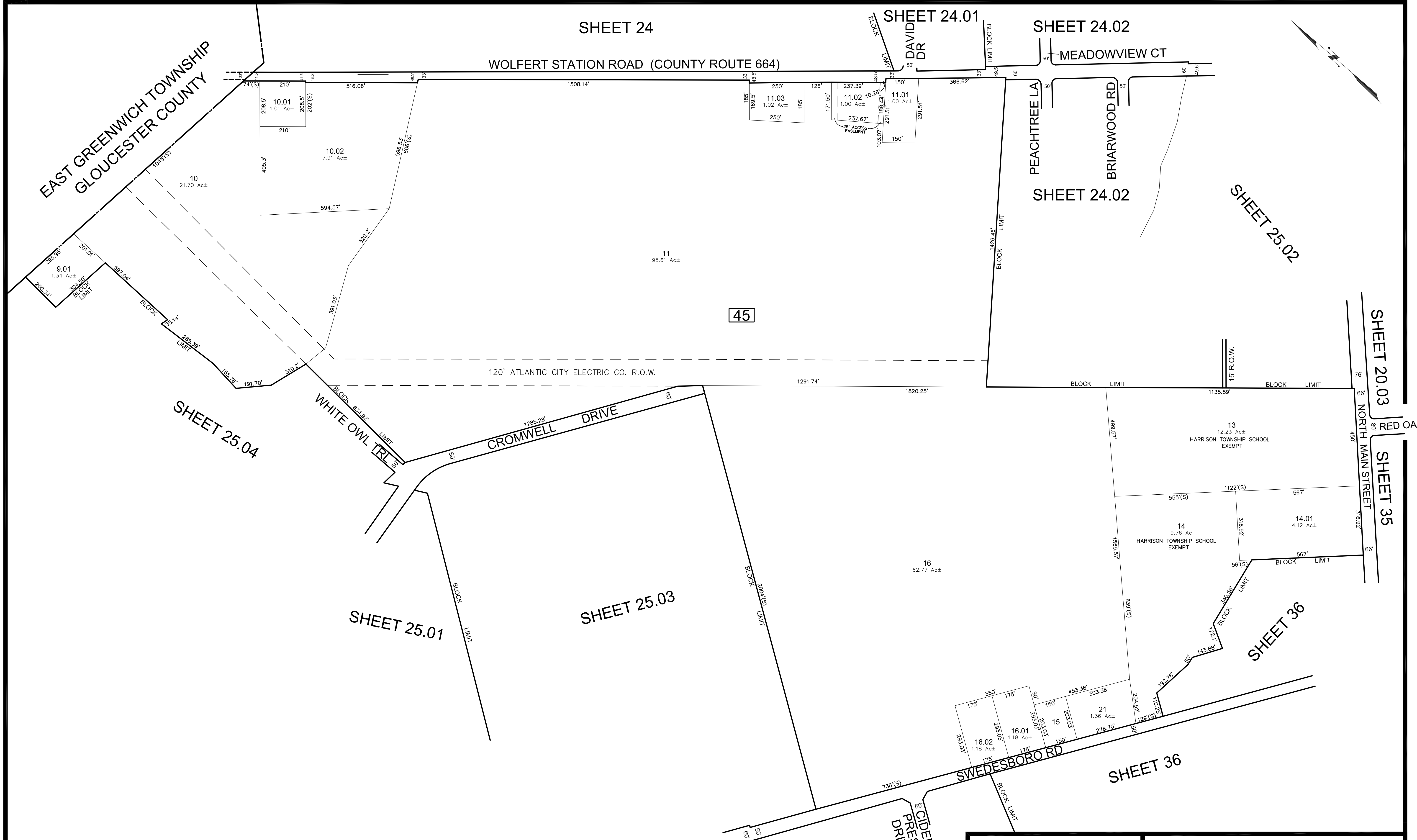
\* THIS SHEET HAS BEEN DRAWN USING COMPUTER AIDED DRAFTING/ DESIGN (CAD/D) AND COORDINATE GEOMETRY (COGO).

REVISIONS				
DATE	BY	LIC. NO	BLOCK	LOT

THIS MAP HAS BEEN GIVEN A FORMAL CERTIFICATION BY THE DIVISION OF TAXATION ON FEBRUARY 2, 1999 SIGNED BY WILLIAM H. BLACK, CTA AND ASSIGNED SERIAL NUMBER 783

TAX MAP  
TOWNSHIP OF HARRISON  
GLOUCESTER COUNTY  
SCALE: 1" = 100'  
NEW JERSEY  
DATE: JANUARY 1999  
**WILLIAM E. ALBURGER**  
LICENSED LAND SURVEYOR  
JCA ASSOCIATES, INC  
1256 NORTH CHURCH STREET, SUITE 3  
MOORESTOWN, NEW JERSEY  
TO SHOW CONDITIONS AS OF JANUARY 2017

COA# 24GA27973300



\* THIS SHEET HAS BEEN DRAWN USING COMPUTER AIDED DRAFTING/ DESIGN (CAD/D) AND COORDINATE GEOMETRY (COGO).

REVISIONS				
DATE	BY	LIC. NO.	BLOCK	LOT
02/2014	CHARLES A. ATKINSON	33994	45	21, 21.01

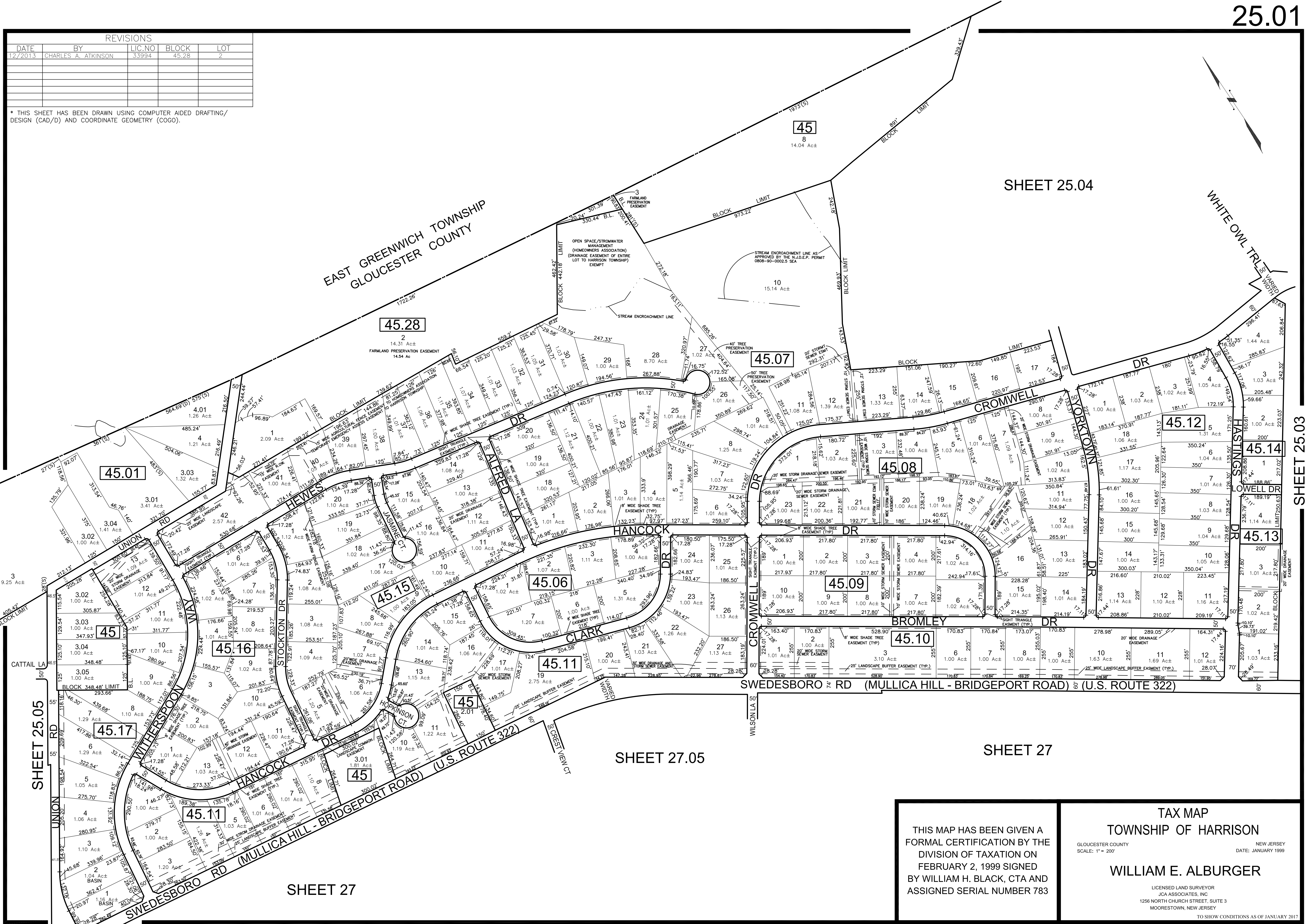
THIS MAP HAS BEEN GIVEN A FORMAL CERTIFICATION BY THE DIVISION OF TAXATION ON FEBRUARY 2, 1999 SIGNED BY WILLIAM H. BLACK, CTA AND ASSIGNED SERIAL NUMBER 783

**TAX MAP**  
**TOWNSHIP OF HARRISON**  
 GLOUCESTER COUNTY NEW JERSEY  
 SCALE: 1" = 200' DATE: JANUARY 1999  
**WILLIAM E. ALBURGER**  
 LICENSED LAND SURVEYOR  
 JCA ASSOCIATES, INC.  
 1256 NORTH CHURCH STREET, SUITE 3  
 MOORESTOWN, NEW JERSEY  
 TO SHOW CONDITIONS AS OF JANUARY 2017



REVISIONS				
DATE	BY	LIC. NO.	BLOCK	LOT
12/2013	CHARLES A. ATKINSON	33994	45.28	2

\* THIS SHEET HAS BEEN DRAWN USING COMPUTER AIDED DRAFTING/ DESIGN (CAD/D) AND COORDINATE GEOMETRY (COGO).



SHEET 25.04

WHITE OWL TRAIL

EAST GREENWICH TOWNSHIP  
GLOUCESTER COUNTY

SHEET 25.03

SHEET 25.05

SHEET 27.05

SHEET 27

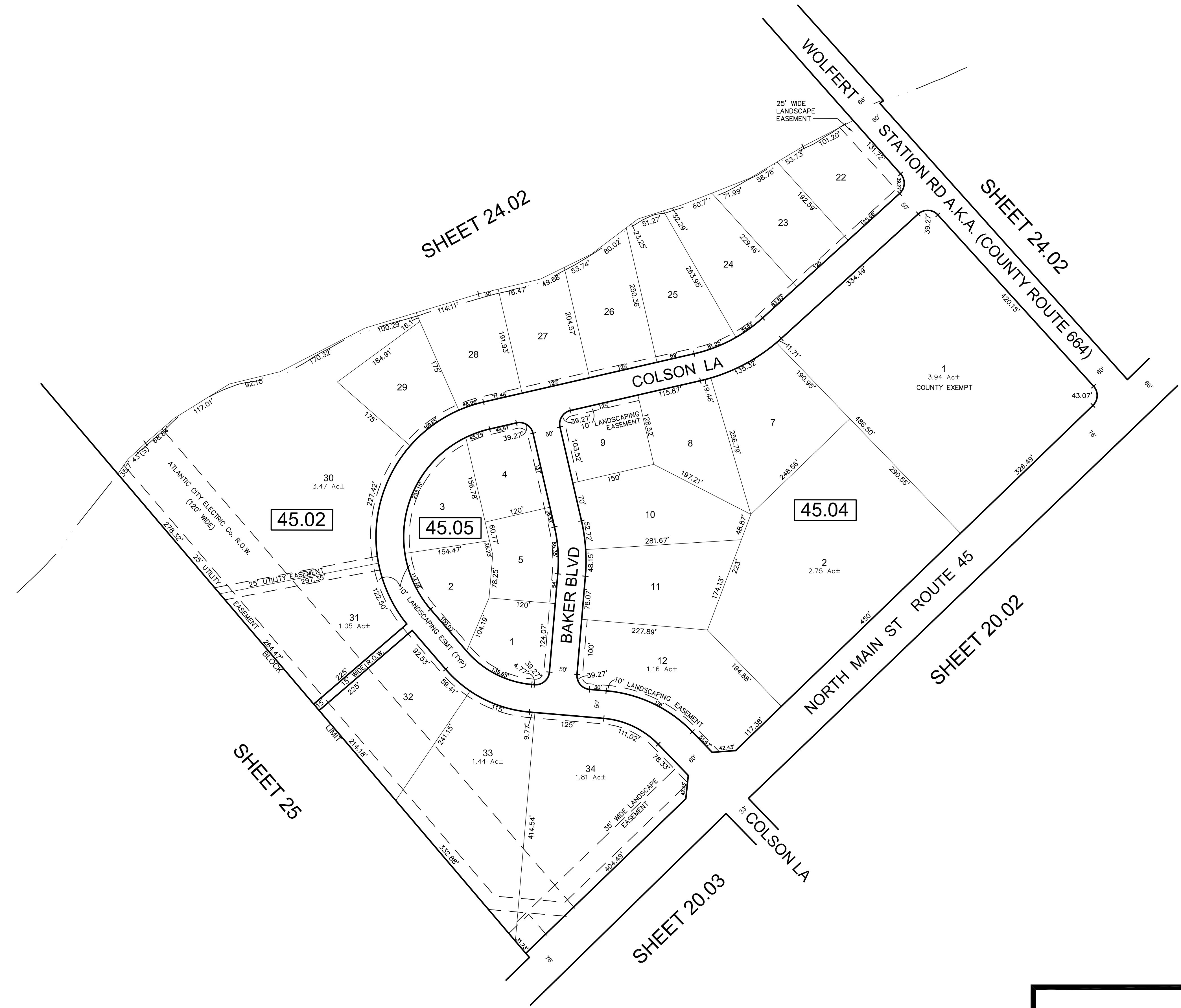
SHEET 27

THIS MAP HAS BEEN GIVEN A FORMAL CERTIFICATION BY THE DIVISION OF TAXATION ON FEBRUARY 2, 1999 SIGNED BY WILLIAM H. BLACK, CTA AND ASSIGNED SERIAL NUMBER 783

TAX MAP  
TOWNSHIP OF HARRISON  
GLOUCESTER COUNTY  
SCALE: 1" = 200'  
NEW JERSEY  
DATE: JANUARY 1999  
WILLIAM E. ALBURGER  
LICENSED LAND SURVEYOR  
JCA ASSOCIATES, INC  
1256 NORTH CHURCH STREET, SUITE 3  
MOORESTOWN, NEW JERSEY  
TO SHOW CONDITIONS AS OF JANUARY 2017  
COA# 24GA27973300

REVISIONS				
DATE	BY	LIC. NO	BLOCK	LOT

\* THIS SHEET HAS BEEN DRAWN USING COMPUTER AIDED DRAFTING/ DESIGN (CAD/D) AND COORDINATE GEOMETRY (COGO).



THIS MAP HAS BEEN GIVEN A FORMAL CERTIFICATION BY THE DIVISION OF TAXATION ON FEBRUARY 2, 1999 SIGNED BY WILLIAM H. BLACK, CTA AND ASSIGNED SERIAL NUMBER 783

**TAX MAP**  
**TOWNSHIP OF HARRISON**  
 GLOUCESTER COUNTY NEW JERSEY  
 SCALE: 1" = 100' DATE: JANUARY 1999  
**WILLIAM E. ALBURGER**  
 LICENSED LAND SURVEYOR  
 JCA ASSOCIATES, INC  
 1256 NORTH CHURCH STREET, SUITE 3  
 MOORESTOWN, NEW JERSEY  
 TO SHOW CONDITIONS AS OF JANUARY 2017

COA# 24GA27973300

REVISIONS				
DATE	BY	LIC. NO	BLOCK	LOT

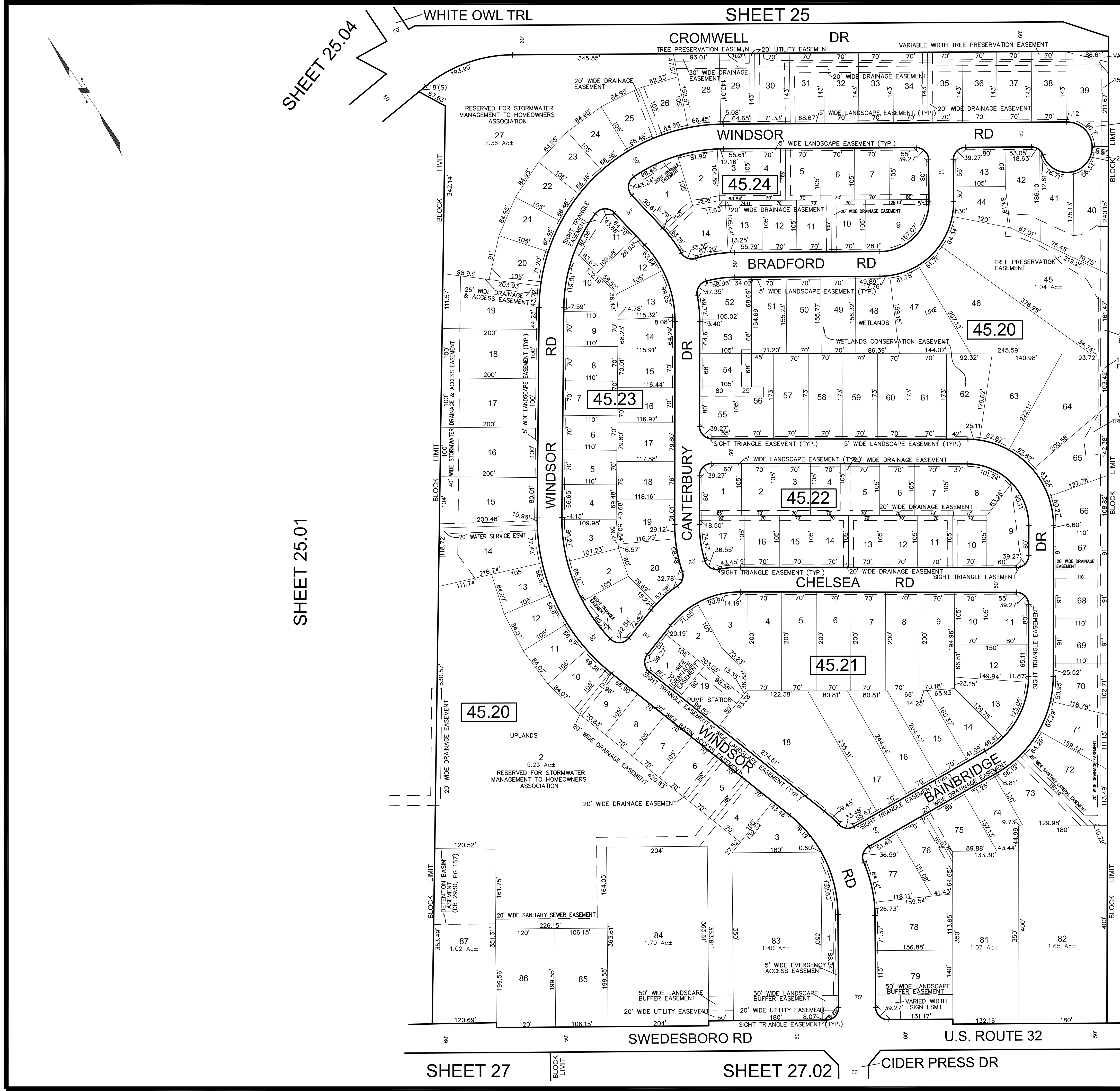
\* THIS SHEET HAS BEEN DRAWN USING COMPUTER AIDED DRAFTING/ DESIGN (CAD/D) AND COORDINATE GEOMETRY (COGO).

SHEET 25.04

SHEET 25

SHEET 25

SHEET 25.01



THIS MAP HAS BEEN GIVEN A FORMAL CERTIFICATION BY THE DIVISION OF TAXATION ON FEBRUARY 2, 1999 SIGNED BY WILLIAM H. BLACK, CTA AND ASSIGNED SERIAL NUMBER 783

**TAX MAP**  
**TOWNSHIP OF HARRISON**

GLOUCESTER COUNTY  
 SCALE: 1" = 100'

**WILLIAM E. ALBURGER**

LICENSED LAND SURVEYOR  
 JCA ASSOCIATES, INC  
 1256 NORTH CHURCH STREET, SUITE 3  
 MOORESTOWN, NEW JERSEY

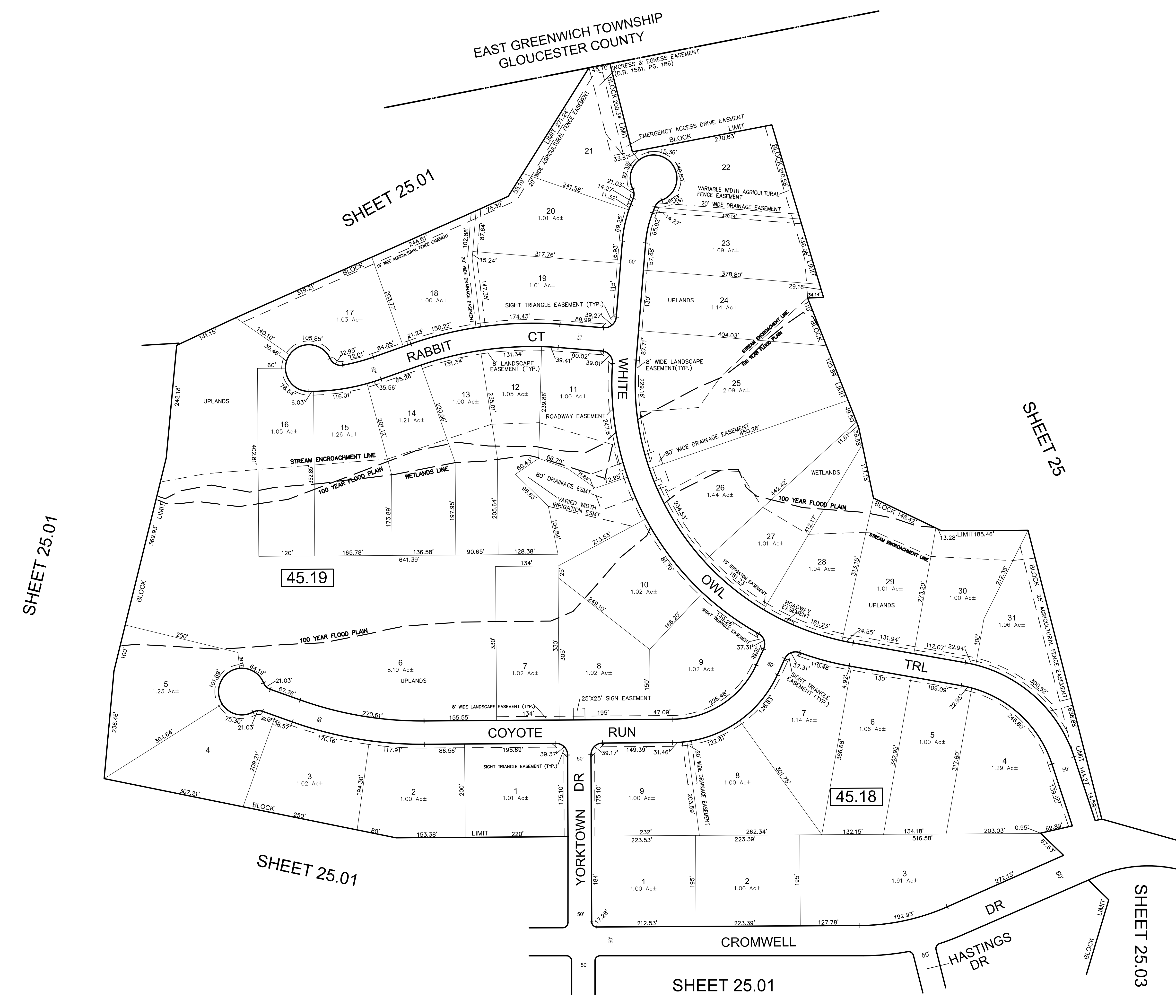
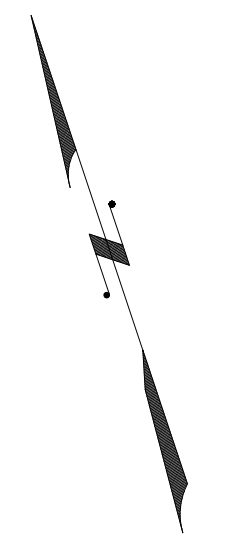
NEW JERSEY  
 DATE: JANUARY 1999

TO SHOW CONDITIONS AS OF JANUARY 2017

COA# 24GA27973300

REVISIONS				
DATE	BY	LIC. NO	BLOCK	LOT

\* THIS SHEET HAS BEEN DRAWN USING COMPUTER AIDED DRAFTING/ DESIGN (CAD/D) AND COORDINATE GEOMETRY (COGO).



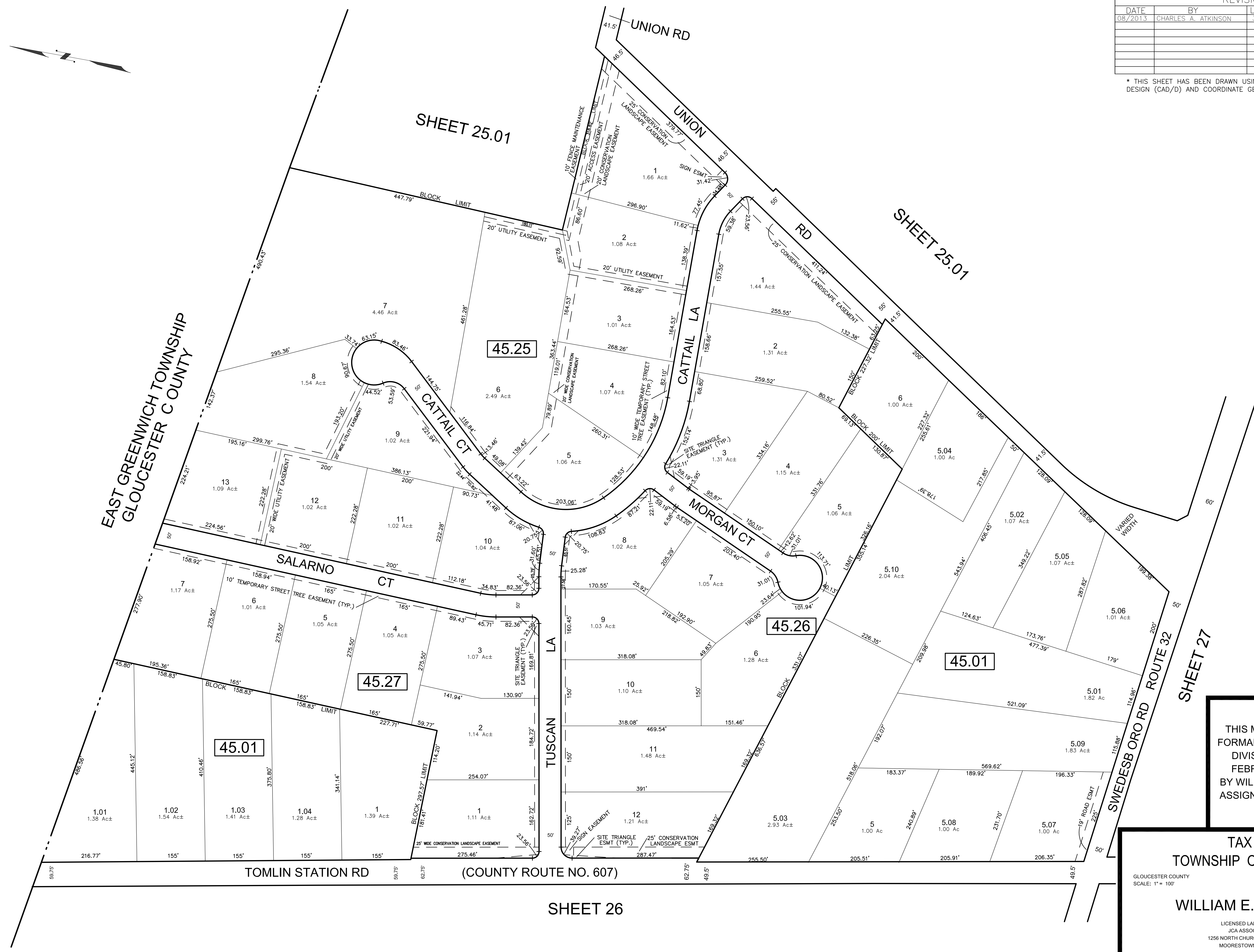
THIS MAP HAS BEEN GIVEN A FORMAL CERTIFICATION BY THE DIVISION OF TAXATION ON FEBRUARY 2, 1999 SIGNED BY WILLIAM H. BLACK, CTA AND ASSIGNED SERIAL NUMBER 783

**TAX MAP**  
**TOWNSHIP OF HARRISON**  
 GLOUCESTER COUNTY NEW JERSEY  
 SCALE: 1" = 100' DATE: JANUARY 1999  
**WILLIAM E. ALBURGER**  
 LICENSED LAND SURVEYOR  
 JCA ASSOCIATES, INC  
 1256 NORTH CHURCH STREET, SUITE 3  
 MOORESTOWN, NEW JERSEY  
 TO SHOW CONDITIONS AS OF JANUARY 2017

COA# 24GA27973300

REVISIONS				
DATE	BY	LIC. NO.	BLOCK	LOT
08/2013	CHARLES A. ATKINSON	33994	SALARNO LA TO SALARNO CT	

\* THIS SHEET HAS BEEN DRAWN USING COMPUTER AIDED DRAFTING/ DESIGN (CAD/D) AND COORDINATE GEOMETRY (COGO).



EAST GREENWICH TOWNSHIP  
GLOUCESTER COUNTY

THIS MAP HAS BEEN GIVEN A FORMAL CERTIFICATION BY THE DIVISION OF TAXATION ON FEBRUARY 2, 1999 SIGNED BY WILLIAM H. BLACK, CTA AND ASSIGNED SERIAL NUMBER 783

TAX MAP  
TOWNSHIP OF HARRISON

WILLIAM E. ALBURGER

LICENSED LAND SURVEYOR  
JCA ASSOCIATES, INC  
1256 NORTH CHURCH STREET, SUITE 3  
MOORESTOWN, NEW JERSEY

GLOUCESTER COUNTY  
SCALE: 1" = 100'

NEW JERSEY  
DATE: JANUARY 1999

TO SHOW CONDITIONS AS OF JANUARY 2017

COA# 24GA27973300

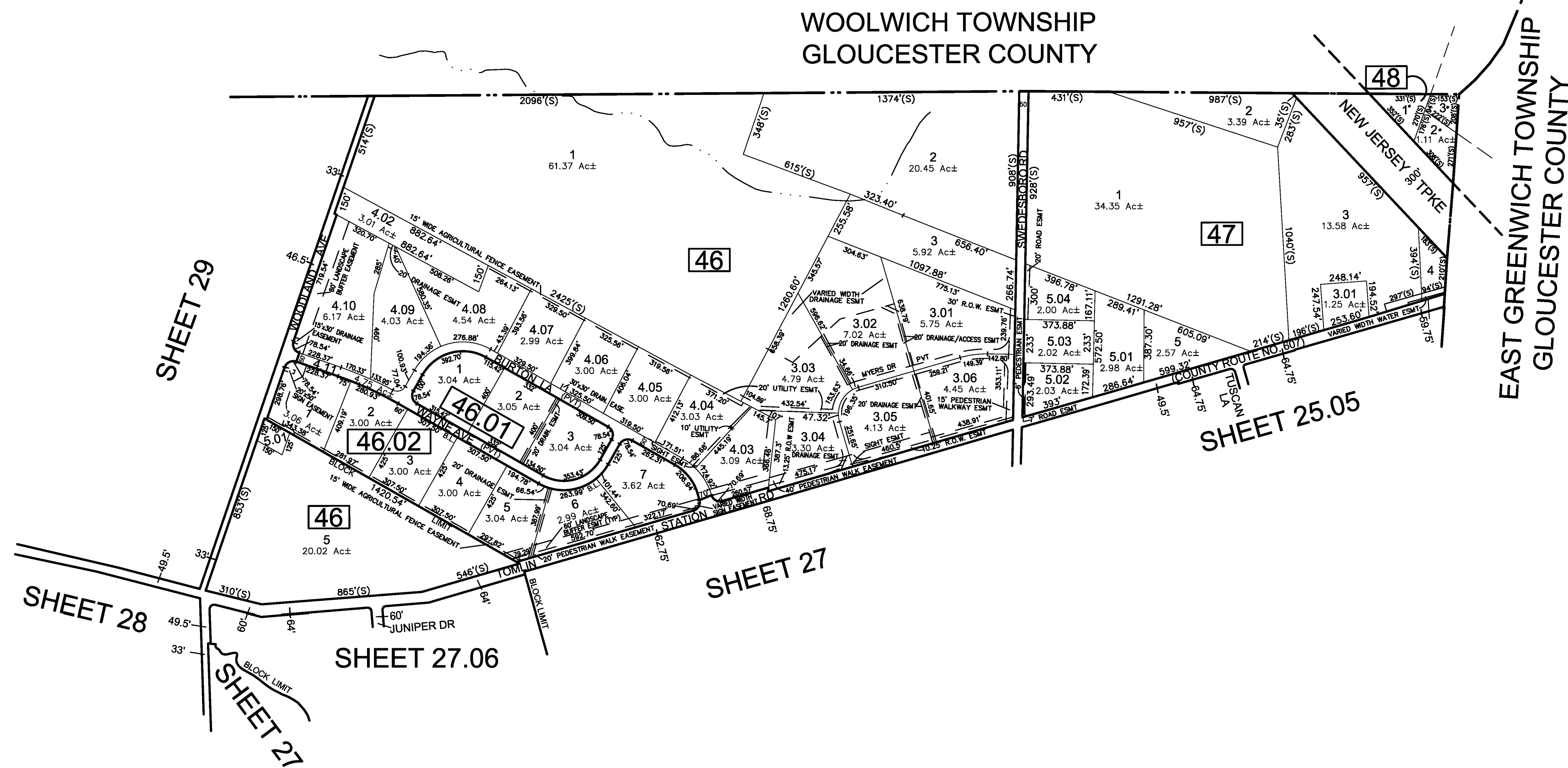
REVISIONS				
DATE	BY	LIC.NO	BLOCK	LOT
05/2013	CHARLES A. ATKINSON	33994	47	5.02
06/2013	CHARLES A. ATKINSON	33994	46	Burton, Lg and Wayne Ave become pvt. roads. Given lot #4.11.
12/2013	CHARLES A. ATKINSON	33994	48	1-2
07/2015	CHARLES A. ATKINSON	33994	48	3

\* THIS SHEET HAS BEEN DRAWN USING COMPUTER AIDED DRAFTING/ DESIGN (CAD/D) AND COORDINATE GEOMETRY (COGO).

**\*NOTE**

BLOCK	LOT	LOCATED IN	ASSESSED IN	AC
1103.06	4.02	Twp of East Greenwich	Twp of East Greenwich	5.32
61	10	Twp of Woolwich	Twp of East Greenwich	0.89
48	3	Twp of Harrison	Twp of East Greenwich	0.58
				6.78 Total

BLOCK	LOT	LOCATED IN	ASSESSED IN	AC
1103.06	4.01	Twp of East Greenwich	Twp of East Greenwich	3.88
48	2	Twp of Harrison	Twp of East Greenwich	1.11
				4.98 Total



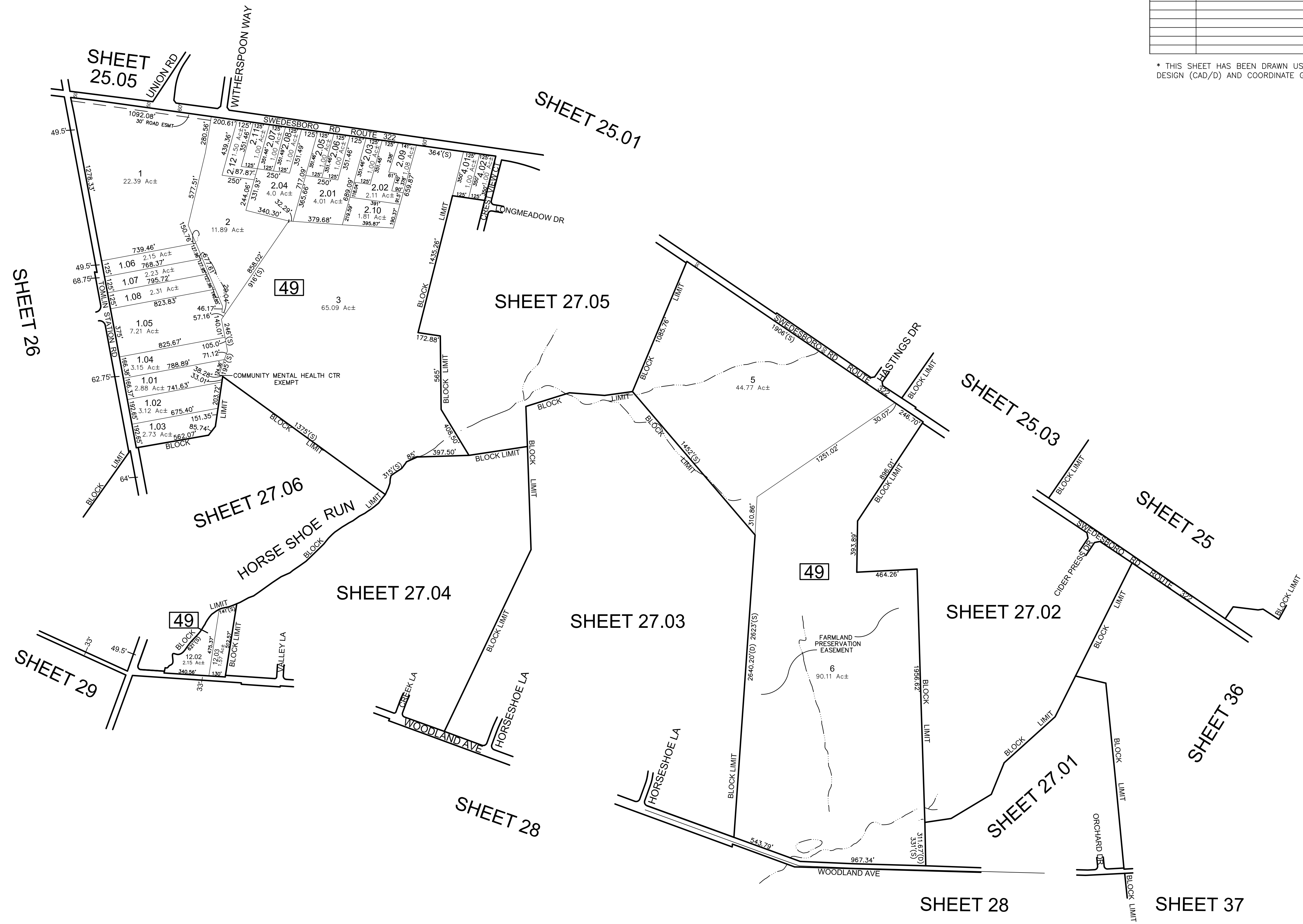
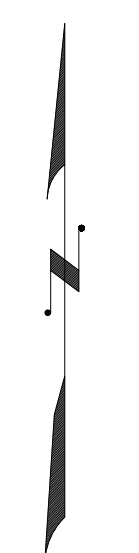
THIS MAP HAS BEEN GIVEN A FORMAL CERTIFICATION BY THE DIVISION OF TAXATION ON JUNE 29, 2012, SIGNED BY SUE DAVISON, CTA AND ASSIGNED SERIAL NUMBER 1000

**TAX MAP**  
**TOWNSHIP OF HARRISON**  
 GLOUCESTER COUNTY NEW JERSEY  
 SCALE: 1" = 400' DATE: JANUARY 1999  
**WILLIAM E. ALBURGER**  
 LICENSED LAND SURVEYOR  
 JCA ASSOCIATES, INC  
 1256 NORTH CHURCH STREET, SUITE 3  
 MOORESTOWN, NEW JERSEY  
 TO SHOW CONDITIONS AS OF JANUARY 2017

COA# 24GA27973300

REVISIONS				
DATE	BY	LIC. NO	BLOCK	LOT

\* THIS SHEET HAS BEEN DRAWN USING COMPUTER AIDED DRAFTING/ DESIGN (CAD/D) AND COORDINATE GEOMETRY (COGO).

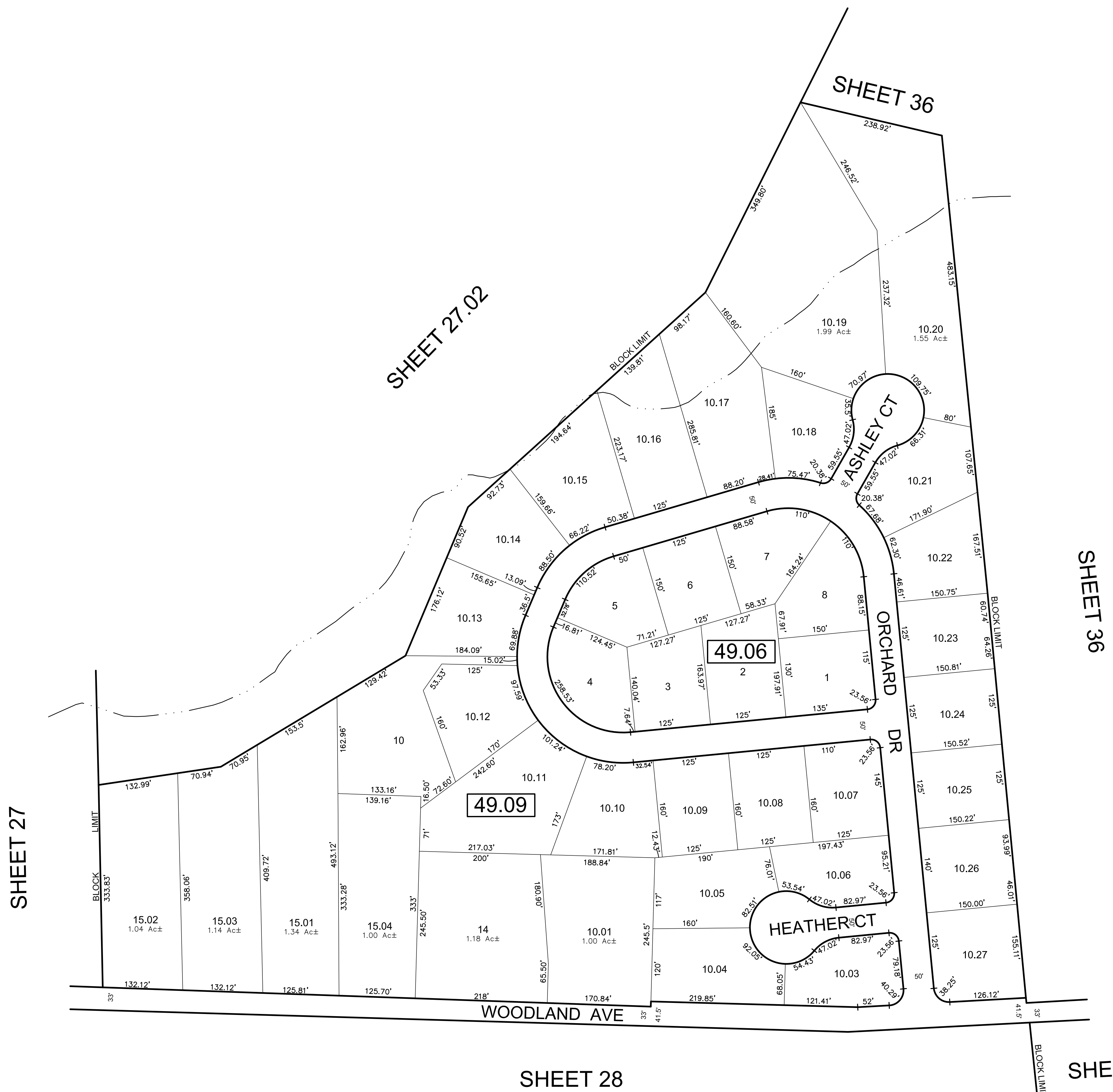
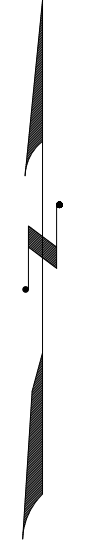


THIS MAP HAS BEEN GIVEN A FORMAL CERTIFICATION BY THE DIVISION OF TAXATION ON FEBRUARY 2, 1999 SIGNED BY WILLIAM H. BLACK, CTA AND ASSIGNED SERIAL NUMBER 783

**TAX MAP**  
**TOWNSHIP OF HARRISON**  
 GLOUCESTER COUNTY NEW JERSEY  
 SCALE: 1" = 400' DATE: JANUARY 1999  
**WILLIAM E. ALBURGER**  
 LICENSED LAND SURVEYOR  
 JCA ASSOCIATES, INC  
 1256 NORTH CHURCH STREET, SUITE 3  
 MOORESTOWN, NEW JERSEY  
 TO SHOW CONDITIONS AS OF JANUARY 2017

REVISIONS				
DATE	BY	LIC. NO	BLOCK	LOT

\* THIS SHEET HAS BEEN DRAWN USING COMPUTER AIDED DRAFTING/ DESIGN (CAD/D) AND COORDINATE GEOMETRY (COGO).



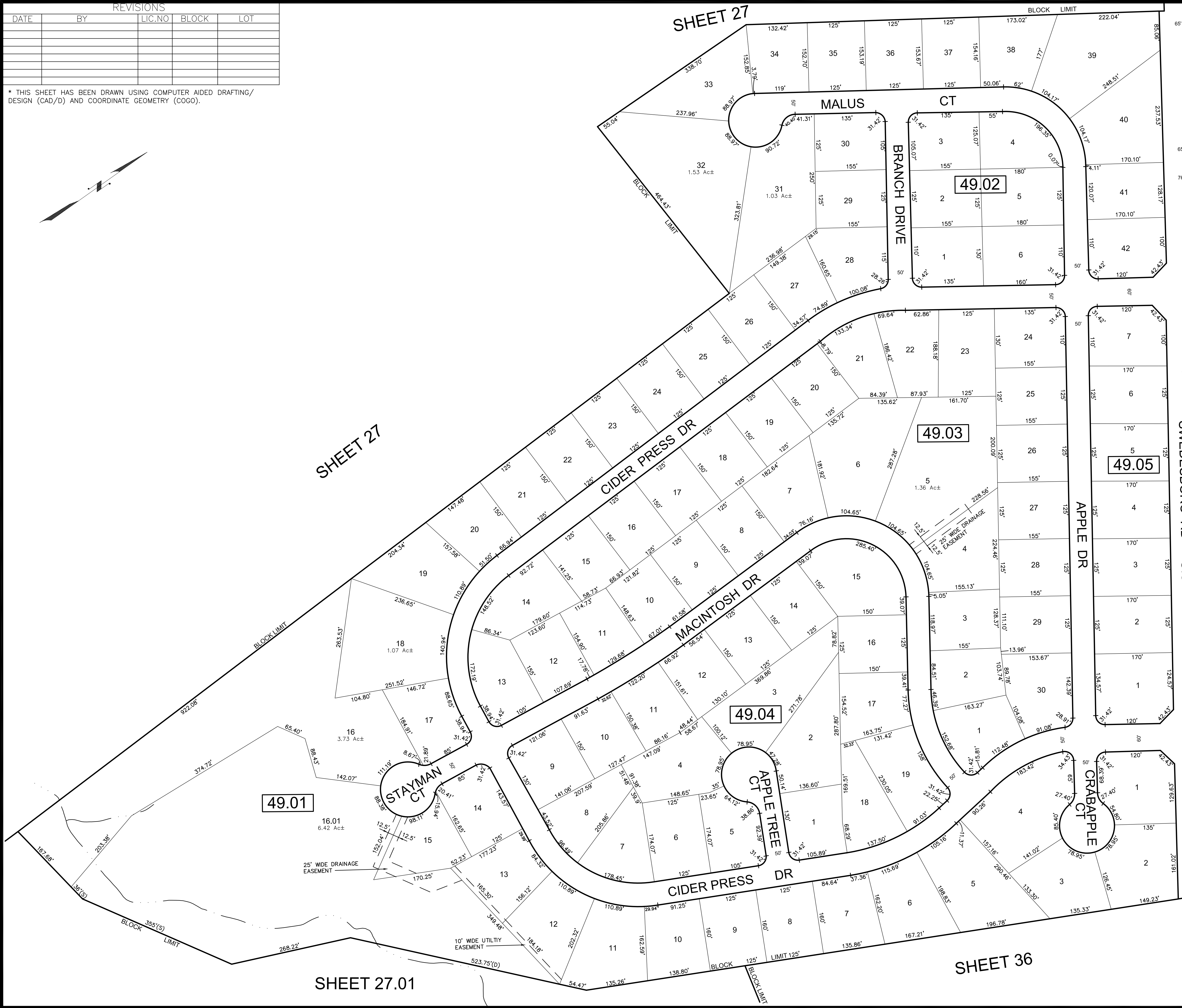
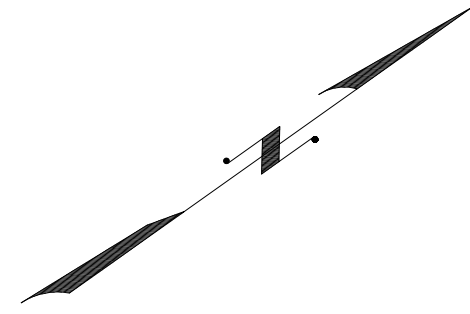
THIS MAP HAS BEEN GIVEN A FORMAL CERTIFICATION BY THE DIVISION OF TAXATION ON FEBRUARY 2, 1999 SIGNED BY WILLIAM H. BLACK, CTA AND ASSIGNED SERIAL NUMBER 783

**TAX MAP**  
**TOWNSHIP OF HARRISON**  
 GLOUCESTER COUNTY  
 SCALE: 1" = 100'  
 NEW JERSEY  
 DATE: JANUARY 1999  
**WILLIAM E. ALBURGER**  
 LICENSED LAND SURVEYOR  
 JCA ASSOCIATES, INC.  
 1256 NORTH CHURCH STREET, SUITE 3  
 MOORESTOWN, NEW JERSEY  
 TO SHOW CONDITIONS AS OF JANUARY 2017



REVISIONS				
DATE	BY	LIC. NO	BLOCK	LOT

\* THIS SHEET HAS BEEN DRAWN USING COMPUTER AIDED DRAFTING/ DESIGN (CAD/D) AND COORDINATE GEOMETRY (COGO).



SHEET 25.03

SHEET 25

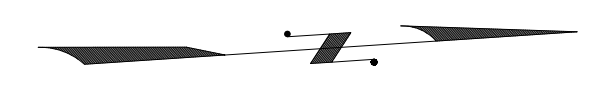
SHEET 27

SHEET 27.01

SHEET 36

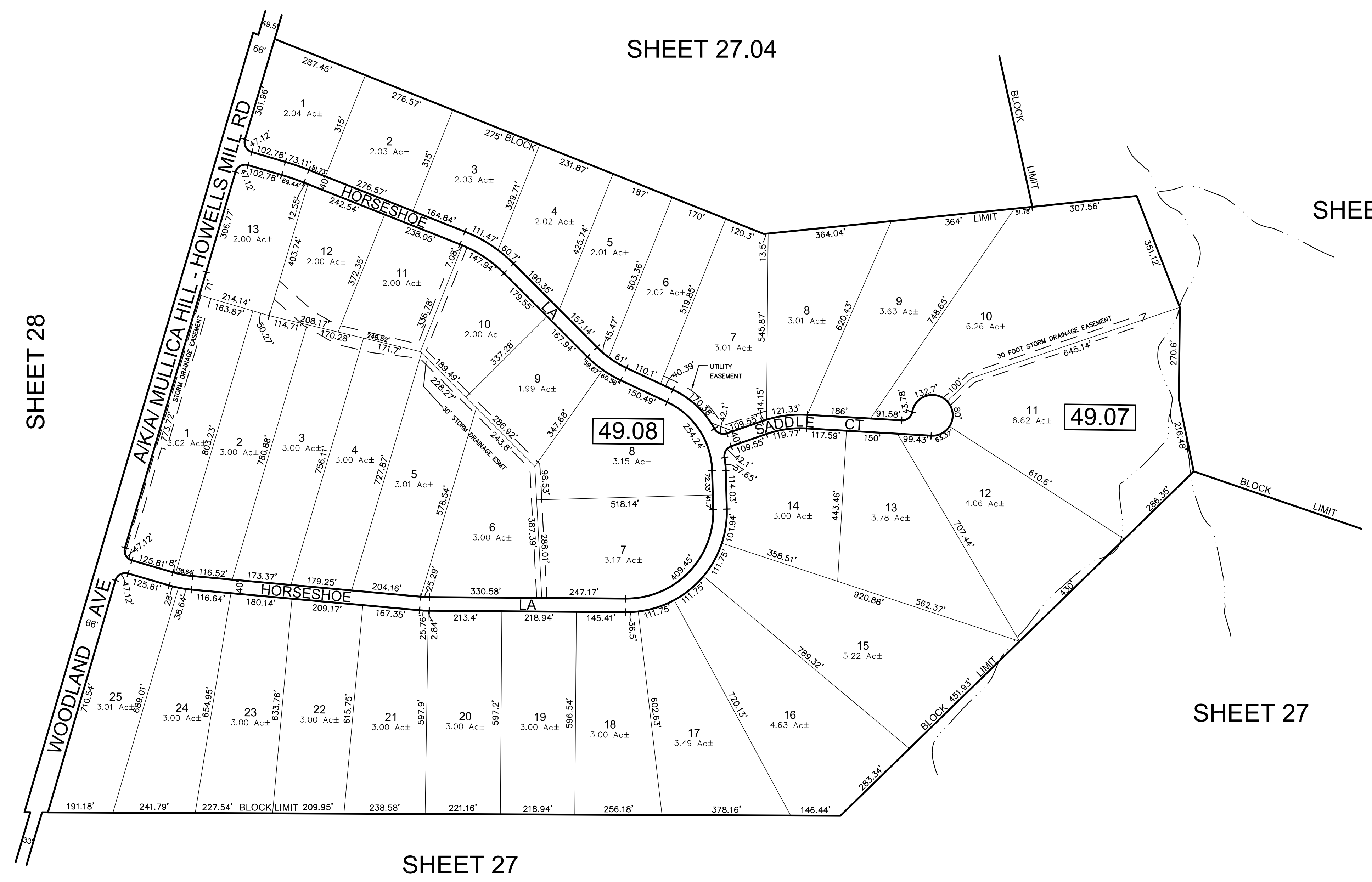
THIS MAP HAS BEEN GIVEN A FORMAL CERTIFICATION BY THE DIVISION OF TAXATION ON FEBRUARY 2, 1999 SIGNED BY WILLIAM H. BLACK, CTA AND ASSIGNED SERIAL NUMBER 783

TAX MAP  
TOWNSHIP OF HARRISON  
GLOUCESTER COUNTY NEW JERSEY  
SCALE: 1" = 100' DATE: JANUARY 1999  
WILLIAM E. ALBURGER  
LICENSED LAND SURVEYOR  
JCA ASSOCIATES, INC  
1256 NORTH CHURCH STREET, SUITE 3  
MOORESTOWN, NEW JERSEY  
TO SHOW CONDITIONS AS OF JANUARY 2017  
COA# 24GA27973300



REVISIONS				
DATE	BY	LIC.NO	BLOCK	LOT

\* THIS SHEET HAS BEEN DRAWN USING COMPUTER AIDED DRAFTING/ DESIGN (CAD/D) AND COORDINATE GEOMETRY (COGO).



SHEET 28

SHEET 27.04

SHEET 27.05

SHEET 27

SHEET 27

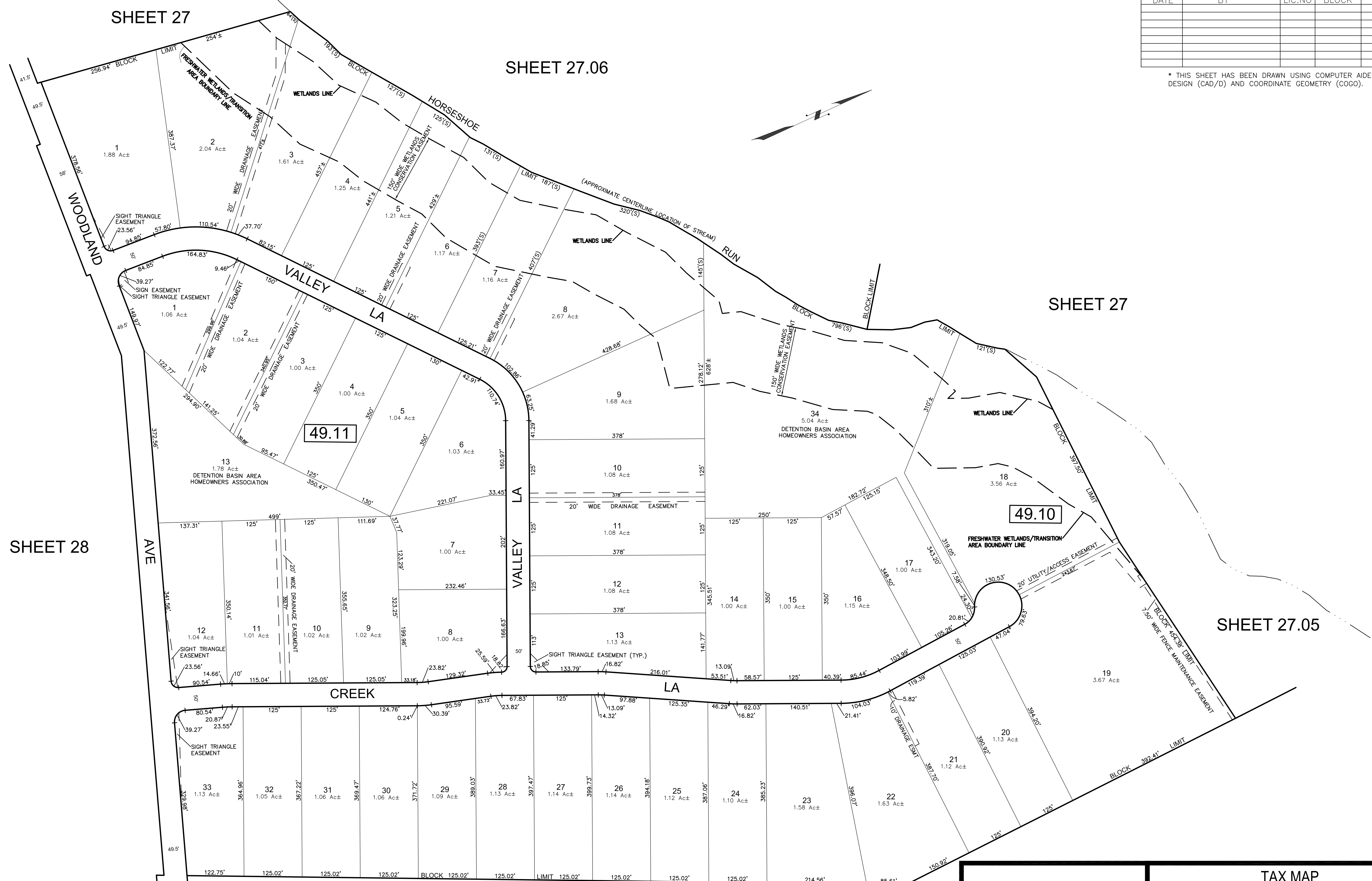
THIS MAP HAS BEEN GIVEN A FORMAL CERTIFICATION BY THE DIVISION OF TAXATION ON FEBRUARY 2, 1999 SIGNED BY WILLIAM H. BLACK, CTA AND ASSIGNED SERIAL NUMBER 783

**TAX MAP**  
**TOWNSHIP OF HARRISON**  
 GLOUCESTER COUNTY  
 SCALE: 1" = 200'  
 NEW JERSEY  
 DATE: JANUARY 1999  
**WILLIAM E. ALBURGER**  
 LICENSED LAND SURVEYOR  
 JCA ASSOCIATES, INC  
 1256 NORTH CHURCH STREET, SUITE 3  
 MOORESTOWN, NEW JERSEY  
 TO SHOW CONDITIONS AS OF JANUARY 2017

COA# 24GA27973300

REVISIONS				
DATE	BY	LIC.NO	BLOCK	LOT

\* THIS SHEET HAS BEEN DRAWN USING COMPUTER AIDED DRAFTING/ DESIGN (CAD/D) AND COORDINATE GEOMETRY (COGO).



SHEET 28

SHEET 27

SHEET 27.06

SHEET 27

SHEET 27.05

SHEET 27.03

THIS MAP HAS BEEN GIVEN A FORMAL CERTIFICATION BY THE DIVISION OF TAXATION ON FEBRUARY 2, 1999 SIGNED BY WILLIAM H. BLACK, CTA AND ASSIGNED SERIAL NUMBER 783


**TAX MAP**  
**TOWNSHIP OF HARRISON**  
 GLOUCESTER COUNTY NEW JERSEY  
 SCALE: 1" = 100' DATE: JANUARY 1999  
**WILLIAM E. ALBURGER**  
 LICENSED LAND SURVEYOR  
 JCA ASSOCIATES, INC.  
 1256 NORTH CHURCH STREET, SUITE 3  
 MOORESTOWN, NEW JERSEY  
 TO SHOW CONDITIONS AS OF JANUARY 2017

COA# 24GA27973300

SWEDESBORO RD (MULLICA HILL - BRIDGEPORT ROAD) (U.S. ROUTE 322)

REVISIONS				
DATE	BY	LIC. NO	BLOCK	LOT

\* THIS SHEET HAS BEEN DRAWN USING COMPUTER AIDED DRAFTING/ DESIGN (CAD/D) AND COORDINATE GEOMETRY (COCO).



SHEET 27

SHEET 27

SHEET 27.03

SHEET 27

SHEET 27.04

THIS MAP HAS BEEN GIVEN A FORMAL CERTIFICATION BY THE DIVISION OF TAXATION ON FEBRUARY 2, 1999 SIGNED BY WILLIAM H. BLACK, CTA AND ASSIGNED SERIAL NUMBER 783

TAX MAP  
TOWNSHIP OF HARRISON  
GLOUCESTER COUNTY  
SCALE: 1" = 100'  
NEW JERSEY  
DATE: JANUARY 1999  
WILLIAM E. ALBURGER  
LICENSED LAND SURVEYOR  
JCA ASSOCIATES, INC  
1256 NORTH CHURCH STREET, SUITE 3  
MOORESTOWN, NEW JERSEY  
TO SHOW CONDITIONS AS OF JANUARY 2017  
COA# 24GA27973300

THIS MAP HAS BEEN GIVEN A FORMAL CERTIFICATION BY THE DIVISION OF TAXATION ON FEBRUARY 2, 1999 SIGNED BY WILLIAM H. BLACK, CTA AND ASSIGNED SERIAL NUMBER 783

TAX MAP  
TOWNSHIP OF HARRISON

GLOUCESTER COUNTY NEW JERSEY  
SCALE: 1" = 100' DATE: JANUARY 1999

WILLIAM E. ALBURGER

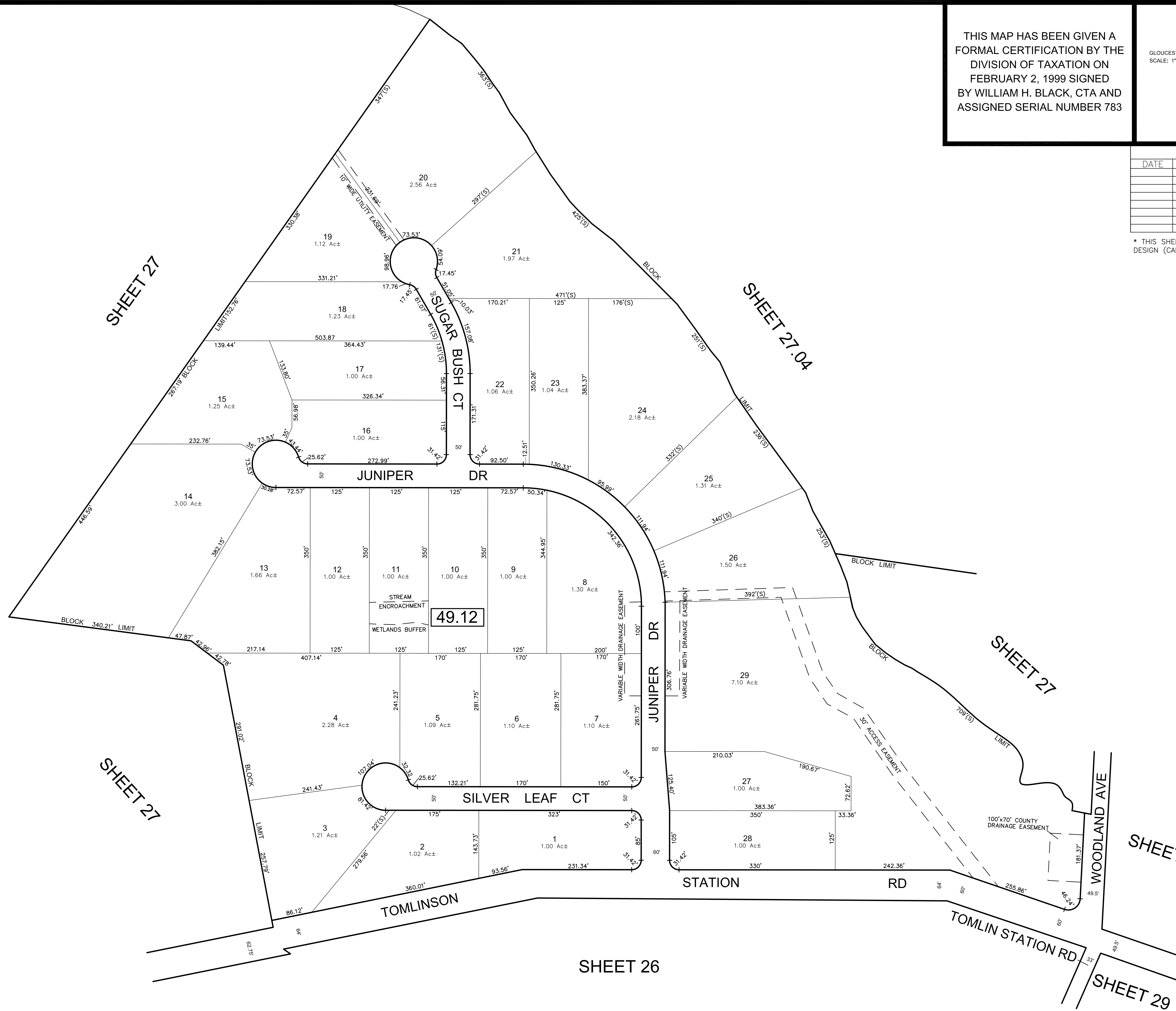
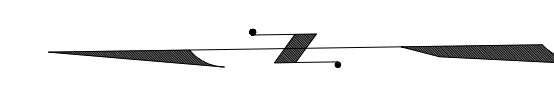
LICENSED LAND SURVEYOR  
JCA ASSOCIATES, INC  
1256 NORTH CHURCH STREET, SUITE 3  
MOORESTOWN, NEW JERSEY

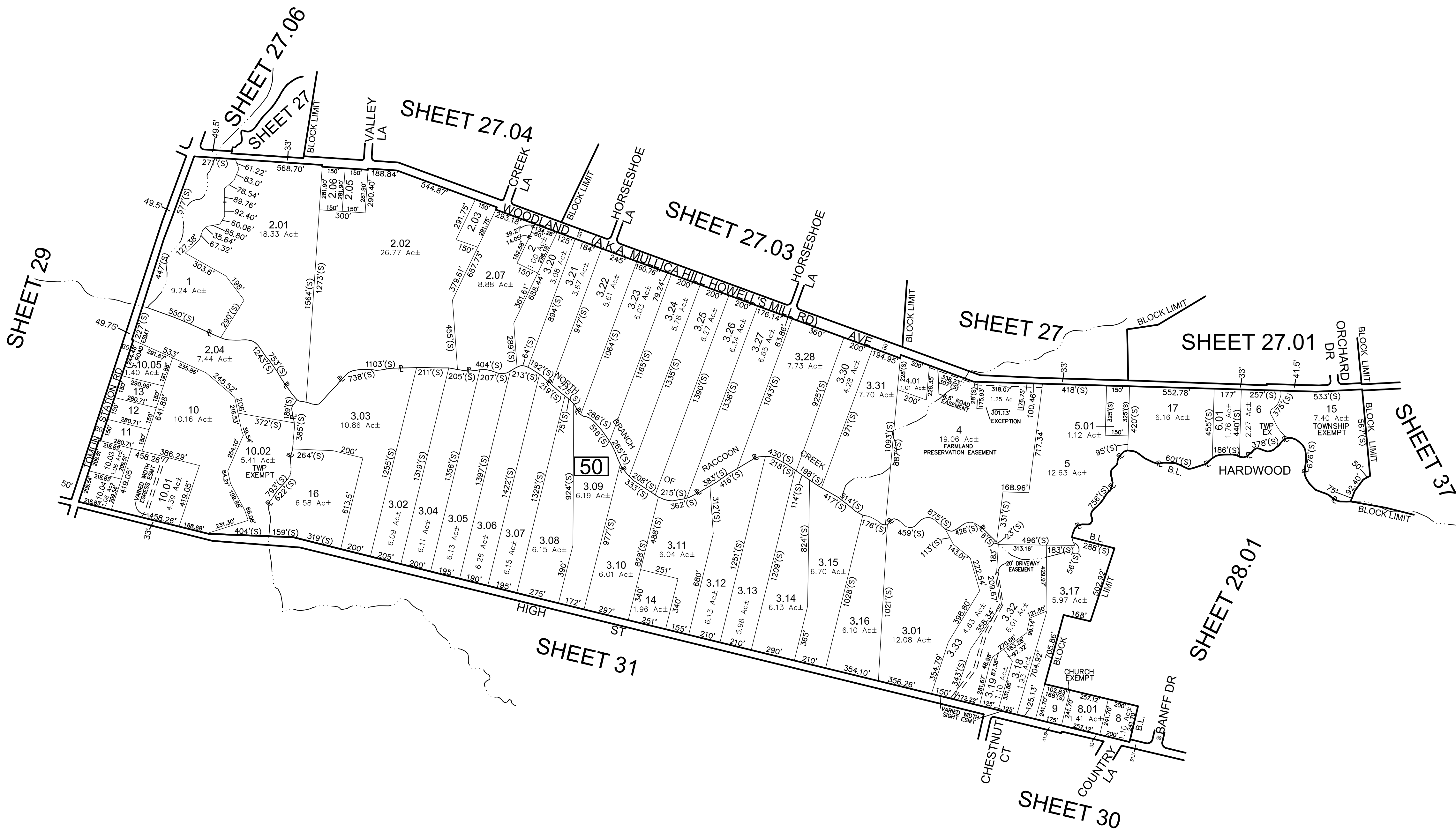
TO SHOW CONDITIONS AS OF JANUARY 2017

REVISIONS

DATE	BY	LIC. NO	BLOCK	LOT

\* THIS SHEET HAS BEEN DRAWN USING COMPUTER AIDED DRAFTING/ DESIGN (CAD/D) AND COORDINATE GEOMETRY (COGO).





\* THIS SHEET HAS BEEN DRAWN USING COMPUTER AIDED DRAFTING/ DESIGN (CAD/D) AND COORDINATE GEOMETRY (COGO).

REVISIONS				
DATE	BY	LIC. NO.	BLOCK	LOT
12/2013	CHARLES A. ATKINSON-ARH	33994	50	10
04/2014	CHARLES A. ATKINSON-ARH	33994	50	10
04/2014	CHARLES A. ATKINSON-ARH	33994	50	10,01
05/2015	CHARLES A. ATKINSON-ARH	33994	50	17

THIS MAP HAS BEEN GIVEN A FORMAL CERTIFICATION BY THE DIVISION OF TAXATION ON FEBRUARY 2, 1999 SIGNED BY WILLIAM H. BLACK, CTA AND ASSIGNED SERIAL NUMBER 783

**TAX MAP**  
**TOWNSHIP OF HARRISON**

GLoucester County  
SCALE: 1" = 400'

NEW JERSEY  
DATE: JANUARY 1999

**WILLIAM E. ALBURGER**

LICENSED LAND SURVEYOR  
JCA ASSOCIATES, INC  
1256 NORTH CHURCH STREET, SUITE 3  
MOORESTOWN, NEW JERSEY


TO SHOW CONDITIONS AS OF JANUARY 2017

REVISIONS				
DATE	BY	LIC. NO.	BLOCK	LOT

SHEET 28

SHEET 37

\* THIS SHEET HAS BEEN DRAWN USING COMPUTER AIDED DRAFTING/ DESIGN (CAD/D) AND COORDINATE GEOMETRY (COGO).



SHEET 28

SHEET 31

SHEET 38

SHEET 30

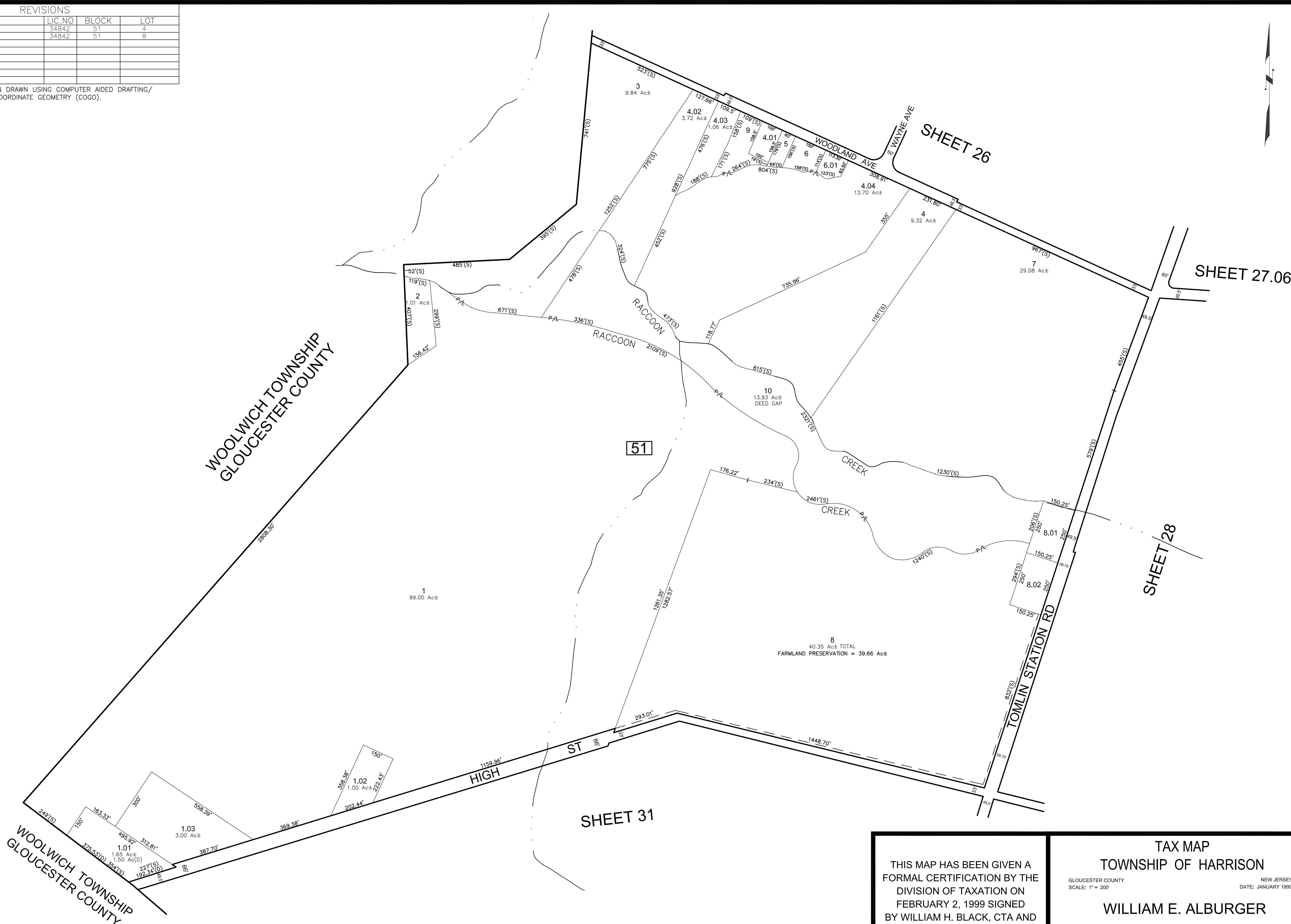
THIS MAP HAS BEEN GIVEN A FORMAL CERTIFICATION BY THE DIVISION OF TAXATION ON FEBRUARY 2, 1999 SIGNED BY WILLIAM H. BLACK, CTA AND ASSIGNED SERIAL NUMBER 783

**TAX MAP**  
**TOWNSHIP OF HARRISON**  
 GLOUCESTER COUNTY NEW JERSEY  
 SCALE: 1" = 100' DATE: JANUARY 1999  
**WILLIAM E. ALBURGER**  
 LICENSED LAND SURVEYOR  
 JCA ASSOCIATES, INC  
 1256 NORTH CHURCH STREET, SUITE 3  
 MOORESTOWN, NEW JERSEY  
 TO SHOW CONDITIONS AS OF JANUARY 2017

COA# 24GA27973300

REVISIONS				
DATE	BY	LIC.NO	BLOCK	LOT
09/2016	ED CLAY	34842	51	4
02/2017	ED CLAY	34842	51	8

\* THIS SHEET HAS BEEN DRAWN USING COMPUTER AIDED DRAFTING/ DESIGN (CAD/D) AND COORDINATE GEOMETRY (COGO).



WOOLWICH TOWNSHIP  
GLOUCESTER COUNTY

THIS MAP HAS BEEN GIVEN A FORMAL CERTIFICATION BY THE DIVISION OF TAXATION ON FEBRUARY 2, 1999 SIGNED BY WILLIAM H. BLACK, CTA AND ASSIGNED SERIAL NUMBER 783

TAX MAP  
TOWNSHIP OF HARRISON  
GLOUCESTER COUNTY  
SCALE: 1" = 200'  
NEW JERSEY  
DATE: JANUARY 1999  
WILLIAM E. ALBURGER  
LICENSED LAND SURVEYOR  
JCA ASSOCIATES, INC  
1256 NORTH CHURCH STREET, SUITE 3  
MOORESTOWN, NEW JERSEY

TO SHOW CONDITIONS AS OF FEBRUARY 2017  
COA# 24GA27973300





\* THIS SHEET HAS BEEN DRAWN USING COMPUTER AIDED DRAFTING/ DESIGN (CAD/D) AND COORDINATE GEOMETRY (COG).

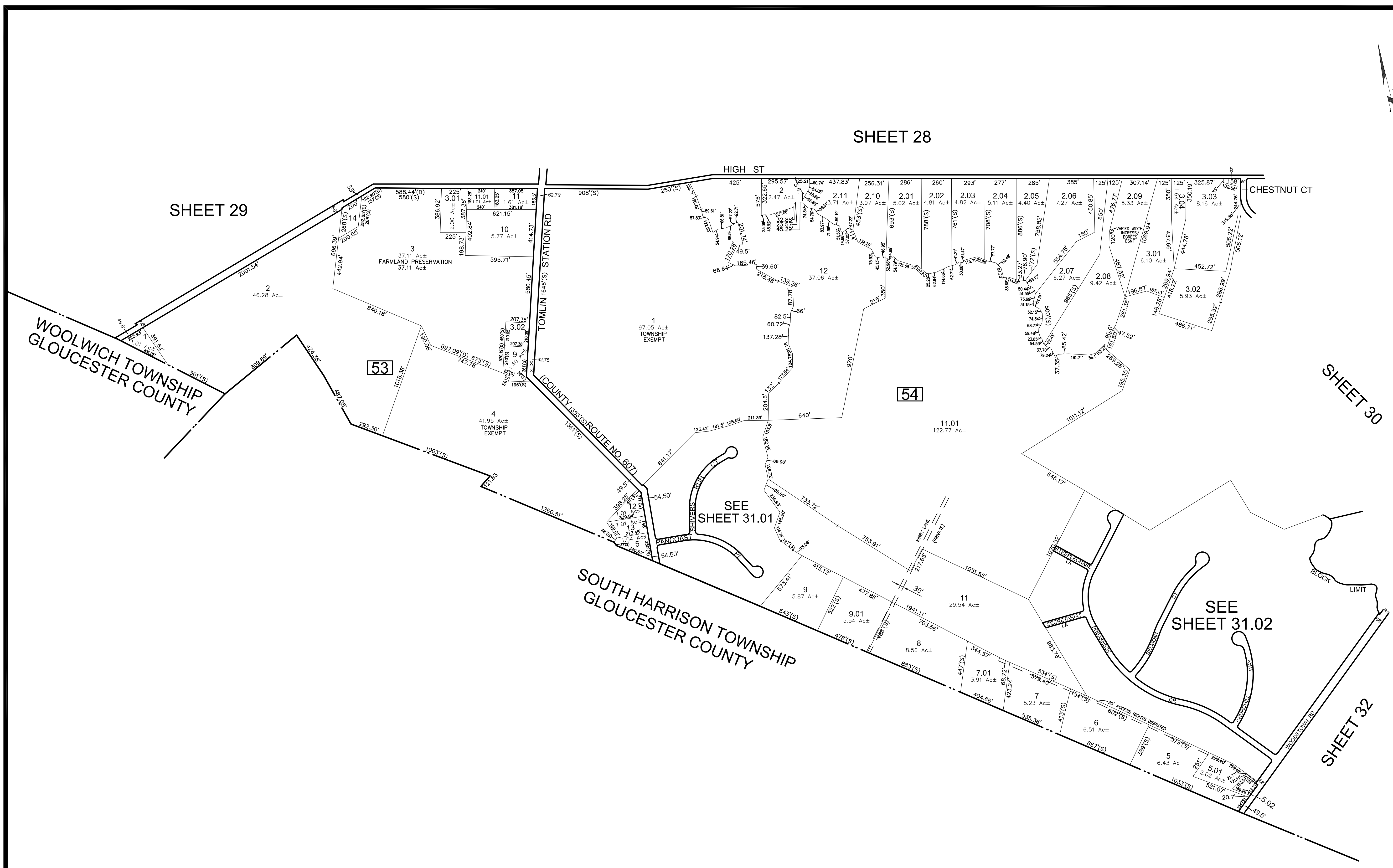
REVISIONS					
DATE	BY	LIC.NO	BLOCK	LOT	
02/2016	ED CLAY	34842	54.03	3	

NOTE:  
 RE: BLOCK 52, LOT 7 & BLOCK 54.02, LOTS 4, 5, 6, & 7  
 THE OVERLAPPING LINES & DIMENSIONS SHOWN ARE PLOTTED IN ACCORDANCE WITH THE METES & BOUNDS DESCRIPTIONS APPEARING IN THE LAST DEED OF RECORD FOR EACH PARCEL, & DO NOT PURPORT TO REPRESENT TITLE OR OWNERSHIP STATUS IN ANY MANNER. THESE SITUATIONS ARE SUBJECT TO SOLUTION BY THE PROPERTY OWNERS CONCERNED.

THIS MAP HAS BEEN GIVEN A FORMAL CERTIFICATION BY THE DIVISION OF TAXATION ON FEBRUARY 2, 1999 SIGNED BY WILLIAM H. BLACK, CTA AND ASSIGNED SERIAL NUMBER 783

TAX MAP  
 TOWNSHIP OF HARRISON  
 GLOUCESTER COUNTY  
 SCALE: 1" = 200'  
 NEW JERSEY  
 DATE: JANUARY 1999  
 WILLIAM E. ALBURGER  
 LICENSED LAND SURVEYOR  
 JCA ASSOCIATES, INC  
 1256 NORTH CHURCH STREET, SUITE 3  
 MOORESTOWN, NEW JERSEY  
 TO SHOW CONDITIONS AS OF JANUARY 2017  
 COA# 24GA27973300

SHEET 28



\* THIS SHEET HAS BEEN DRAWN USING COMPUTER AIDED DRAFTING/ DESIGN (CAD/D) AND COORDINATE GEOMETRY (COGO).

REVISIONS				
DATE	BY	LIC. NO.	BLOCK	LOT
02/2017	ED CLAY	34842	53	3

THIS MAP HAS BEEN GIVEN A FORMAL CERTIFICATION BY THE DIVISION OF TAXATION ON FEBRUARY 2, 1999 SIGNED BY WILLIAM H. BLACK, CTA AND ASSIGNED SERIAL NUMBER 783

TAX MAP  
TOWNSHIP OF HARRISON  
GLOUCESTER COUNTY  
SCALE: 1" = 400'  
NEW JERSEY  
DATE: JANUARY 1999  
**WILLIAM E. ALBURGER**  
LICENSED LAND SURVEYOR  
JCA ASSOCIATES, INC  
1256 NORTH CHURCH STREET, SUITE 3  
MOORESTOWN, NEW JERSEY  
TO SHOW CONDITIONS AS OF FEBRUARY 2017  
COA# 24GA27973300

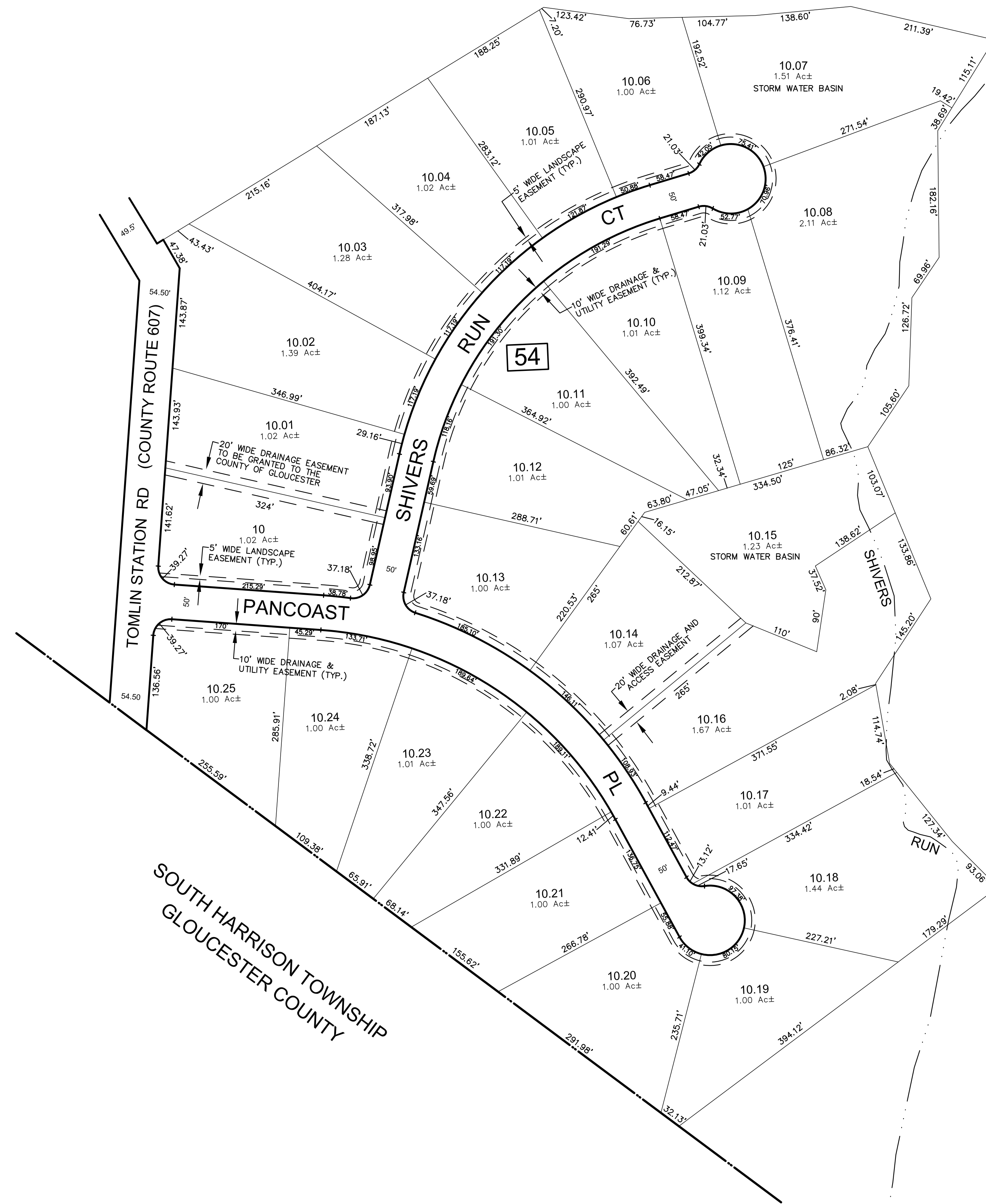
REVISIONS				
DATE	BY	LIC.NO	BLOCK	LOT

\* THIS SHEET HAS BEEN DRAWN USING COMPUTER AIDED DRAFTING/ DESIGN (CAD/D) AND COORDINATE GEOMETRY (COGO).

SHEET 31

SHEET 31

SHEET 31



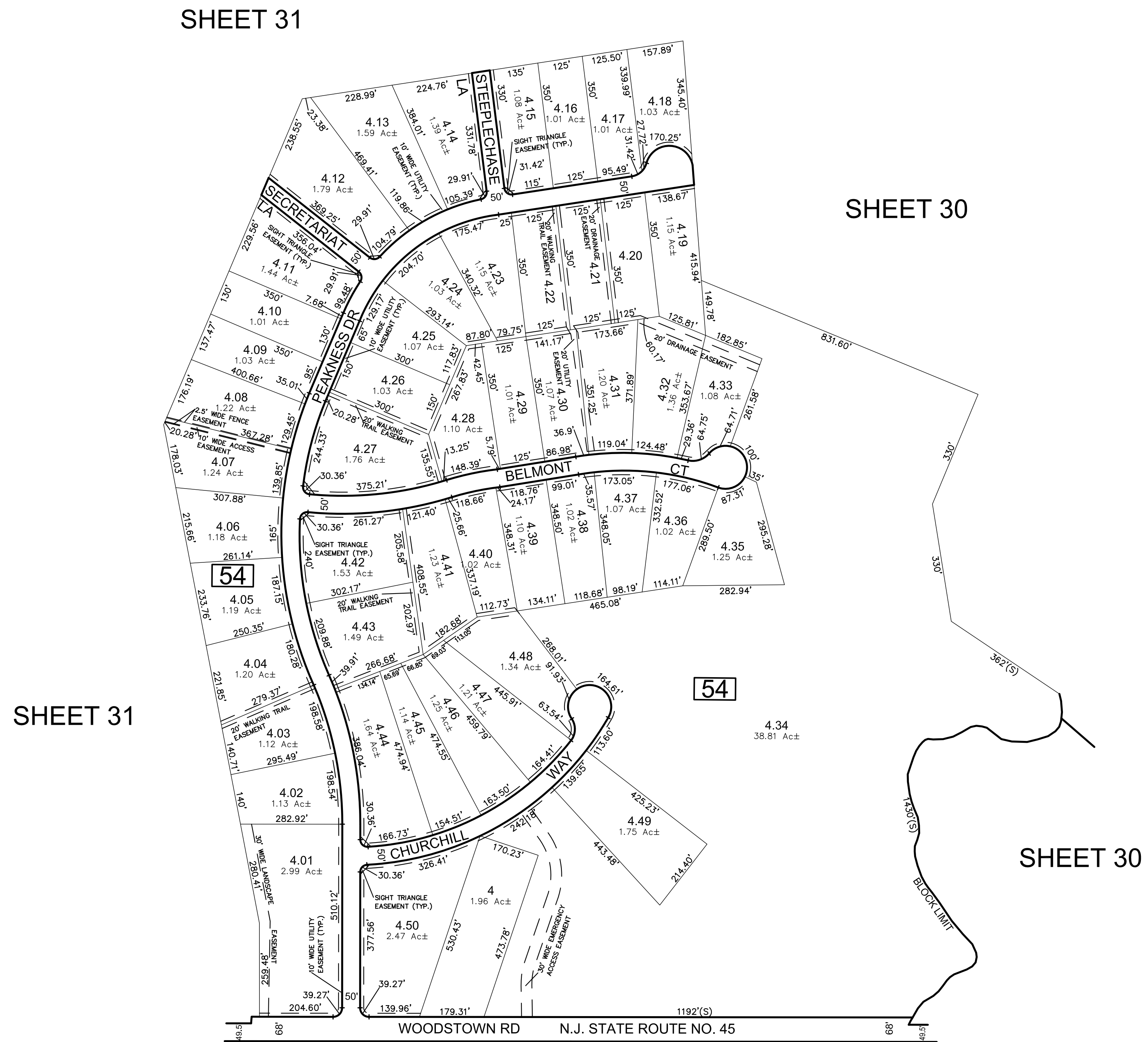

THIS MAP HAS BEEN GIVEN A FORMAL CERTIFICATION BY THE DIVISION OF TAXATION ON FEBRUARY 2, 1999 SIGNED BY WILLIAM H. BLACK, CTA AND ASSIGNED SERIAL NUMBER 783

TAX MAP  
TOWNSHIP OF HARRISON  
GLOUCESTER COUNTY  
SCALE: 1" = 100'  
NEW JERSEY  
DATE: JANUARY 1999  
WILLIAM E. ALBURGER  
LICENSED LAND SURVEYOR  
JCA ASSOCIATES, INC  
1256 NORTH CHURCH STREET, SUITE 3  
MOORESTOWN, NEW JERSEY  
TO SHOW CONDITIONS AS OF JANUARY 2017

COA# 24GA27973300

REVISIONS				
DATE	BY	LIC. NO	BLOCK	LOT

\* THIS SHEET HAS BEEN DRAWN USING COMPUTER AIDED DRAFTING/ DESIGN (CAD/D) AND COORDINATE GEOMETRY (COGO).



SHEET 31

SHEET 30

SHEET 30

SHEET 32

THIS MAP HAS BEEN GIVEN A FORMAL CERTIFICATION BY THE DIVISION OF TAXATION ON FEBRUARY 2, 1999 SIGNED BY WILLIAM H. BLACK, CTA AND ASSIGNED SERIAL NUMBER 783

TAX MAP  
TOWNSHIP OF HARRISON

GLOUCESTER COUNTY NEW JERSEY  
SCALE: 1" = 200' DATE: JANUARY 1999

WILLIAM E. ALBURGER

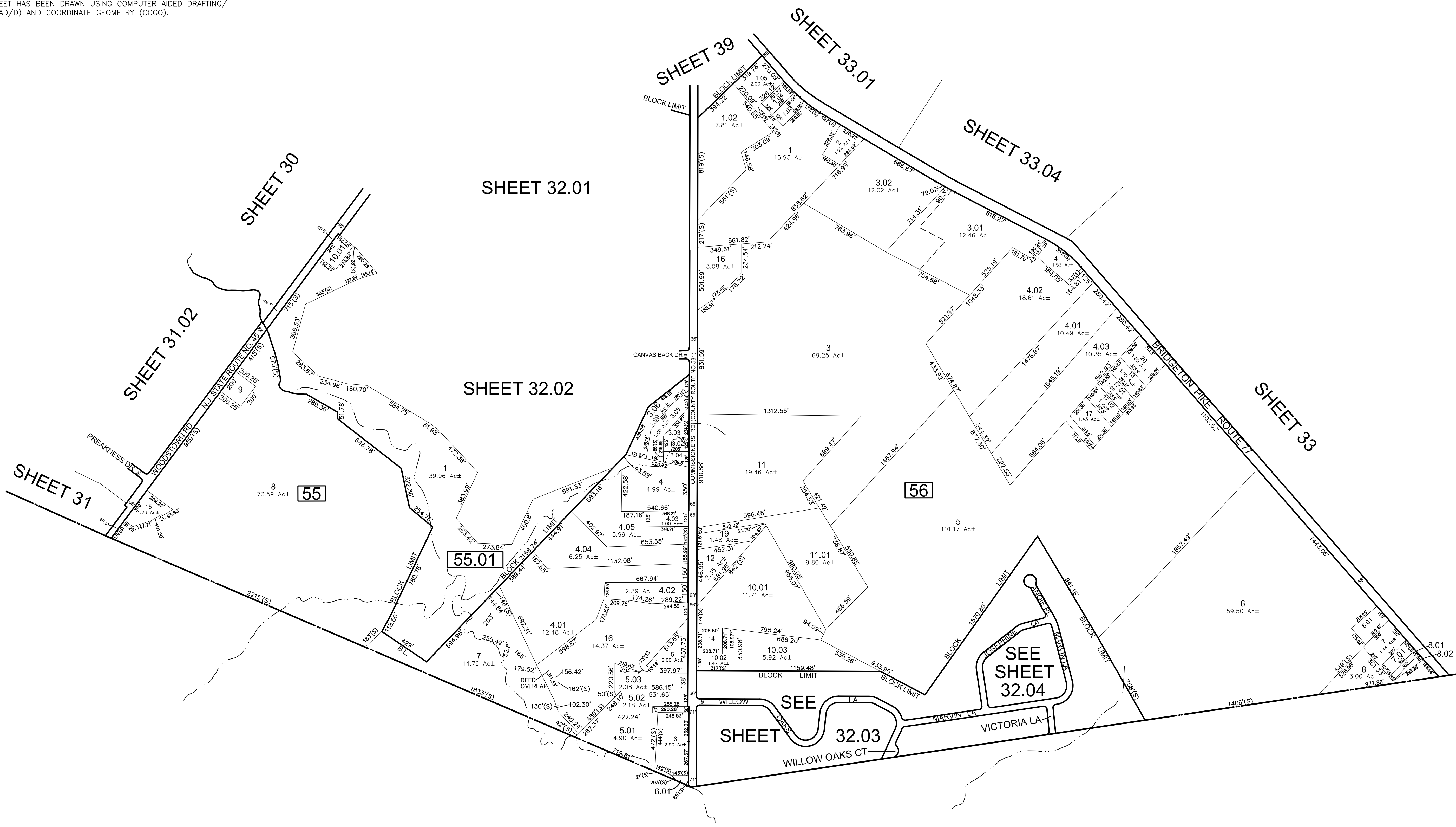
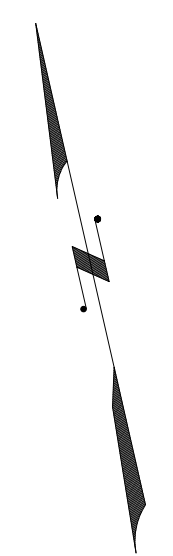
LICENSED LAND SURVEYOR  
JCA ASSOCIATES, INC  
1256 NORTH CHURCH STREET, SUITE 3  
MOORESTOWN, NEW JERSEY

TO SHOW CONDITIONS AS OF JANUARY 2017

COA# 24GA27973300

REVISIONS				
DATE	BY	LIC. NO.	BLOCK	LOT
09/2015	CHARLES A. ATKINSON	33994	56	3.01

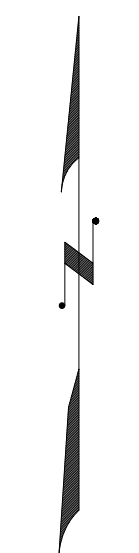
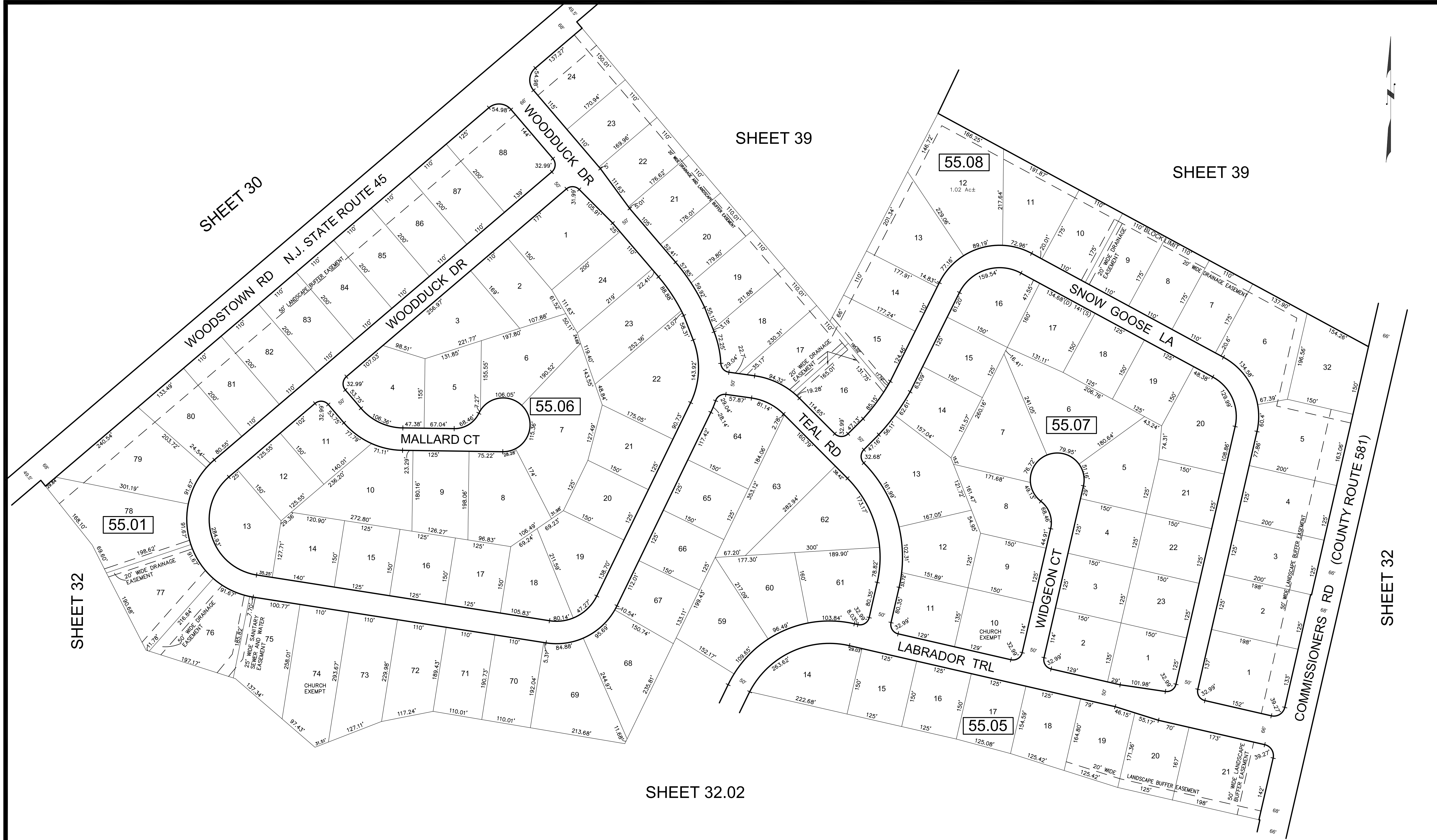
\* THIS SHEET HAS BEEN DRAWN USING COMPUTER AIDED DRAFTING/ DESIGN (CAD/D) AND COORDINATE GEOMETRY (COGO).



SOUTH HARRISON TOWNSHIP  
GLOUCESTER COUNTY

THIS MAP HAS BEEN GIVEN A FORMAL CERTIFICATION BY THE DIVISION OF TAXATION ON FEBRUARY 2, 1999 SIGNED BY WILLIAM H. BLACK, CTA AND ASSIGNED SERIAL NUMBER 783

TAX MAP  
TOWNSHIP OF HARRISON  
GLOUCESTER COUNTY  
SCALE: 1" = 400'  
NEW JERSEY  
DATE: JANUARY 1999  
WILLIAM E. ALBURGER  
LICENSED LAND SURVEYOR  
JCA ASSOCIATES, INC  
1256 NORTH CHURCH STREET, SUITE 3  
MOORESTOWN, NEW JERSEY  
TO SHOW CONDITIONS AS OF JANUARY 2017



\* THIS SHEET HAS BEEN DRAWN USING COMPUTER AIDED DRAFTING/ DESIGN (CAD/D) AND COORDINATE GEOMETRY (COGO).

REVISIONS				
DATE	BY	LIC.NO	BLOCK	LOT

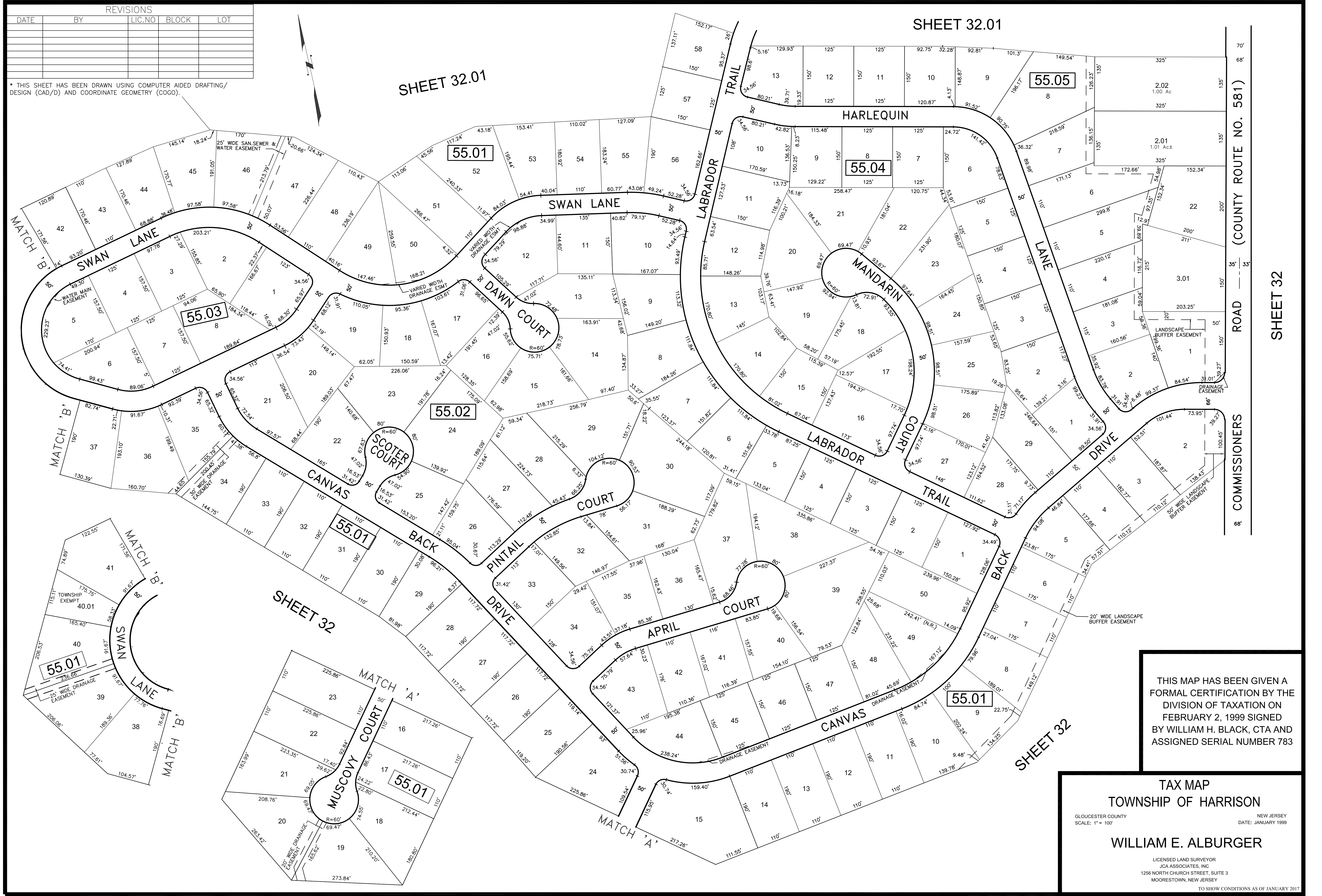
THIS MAP HAS BEEN GIVEN A FORMAL CERTIFICATION BY THE DIVISION OF TAXATION ON FEBRUARY 2, 1999 SIGNED BY WILLIAM H. BLACK, CTA AND ASSIGNED SERIAL NUMBER 783

TAX MAP  
 TOWNSHIP OF HARRISON  
 GLOUCESTER COUNTY  
 SCALE: 1" = 100'  
 NEW JERSEY  
 DATE: JANUARY 1999  
**WILLIAM E. ALBURGER**  
 LICENSED LAND SURVEYOR  
 JCA ASSOCIATES, INC  
 1256 NORTH CHURCH STREET, SUITE 3  
 MOORESTOWN, NEW JERSEY  
 TO SHOW CONDITIONS AS OF JANUARY 2017

COA# 24GA27973300

REVISIONS				
DATE	BY	LIC. NO.	BLOCK	LOT

\* THIS SHEET HAS BEEN DRAWN USING COMPUTER AIDED DRAFTING/ DESIGN (CAD/D) AND COORDINATE GEOMETRY (COGO).



ROAD (COUNTY ROUTE NO. 581) COMMISSIONERS SHEET 32

THIS MAP HAS BEEN GIVEN A FORMAL CERTIFICATION BY THE DIVISION OF TAXATION ON FEBRUARY 2, 1999 SIGNED BY WILLIAM H. BLACK, CTA AND ASSIGNED SERIAL NUMBER 783

**TAX MAP**  
**TOWNSHIP OF HARRISON**

GLOUCESTER COUNTY NEW JERSEY  
 SCALE: 1" = 100' DATE: JANUARY 1999

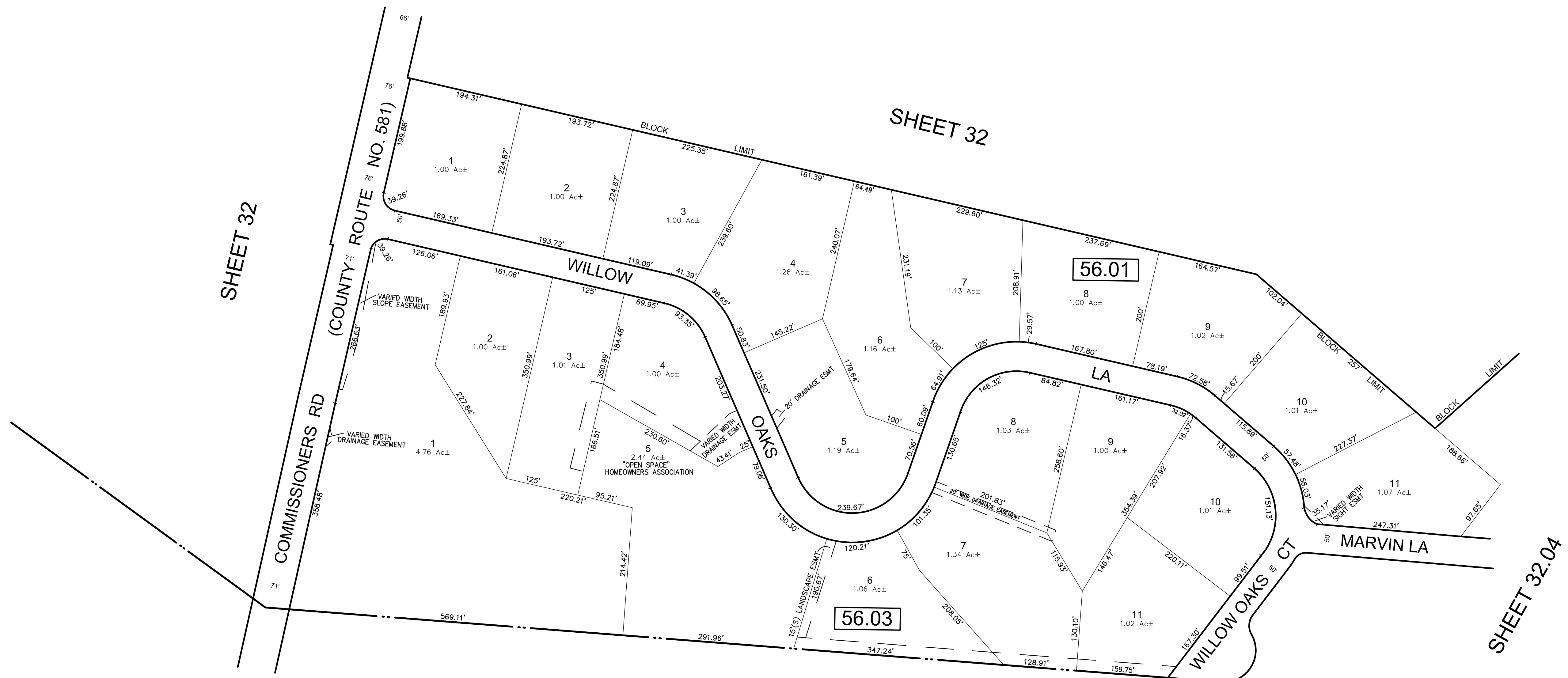
**WILLIAM E. ALBURGER**

LICENSED LAND SURVEYOR  
 JCA ASSOCIATES, INC.  
 1256 NORTH CHURCH STREET, SUITE 3  
 MOORESTOWN, NEW JERSEY

TO SHOW CONDITIONS AS OF JANUARY 2017  
 COA# 24GA27973300

REVISIONS				
DATE	BY	LIC. NO.	BLOCK	LOT

\* THIS SHEET HAS BEEN DRAWN USING COMPUTER AIDED DRAFTING/ DESIGN (CAD/D) AND COORDINATE GEOMETRY (COGO).



SHEET 32

SHEET 32

SHEET 32.04

TOWNSHIP OF SOUTH HARRISON  
COUNTY OF GLOUCESTER

THIS MAP HAS BEEN GIVEN A FORMAL CERTIFICATION BY THE DIVISION OF TAXATION ON FEBRUARY 2, 1999 SIGNED BY WILLIAM H. BLACK, CTA AND ASSIGNED SERIAL NUMBER 783

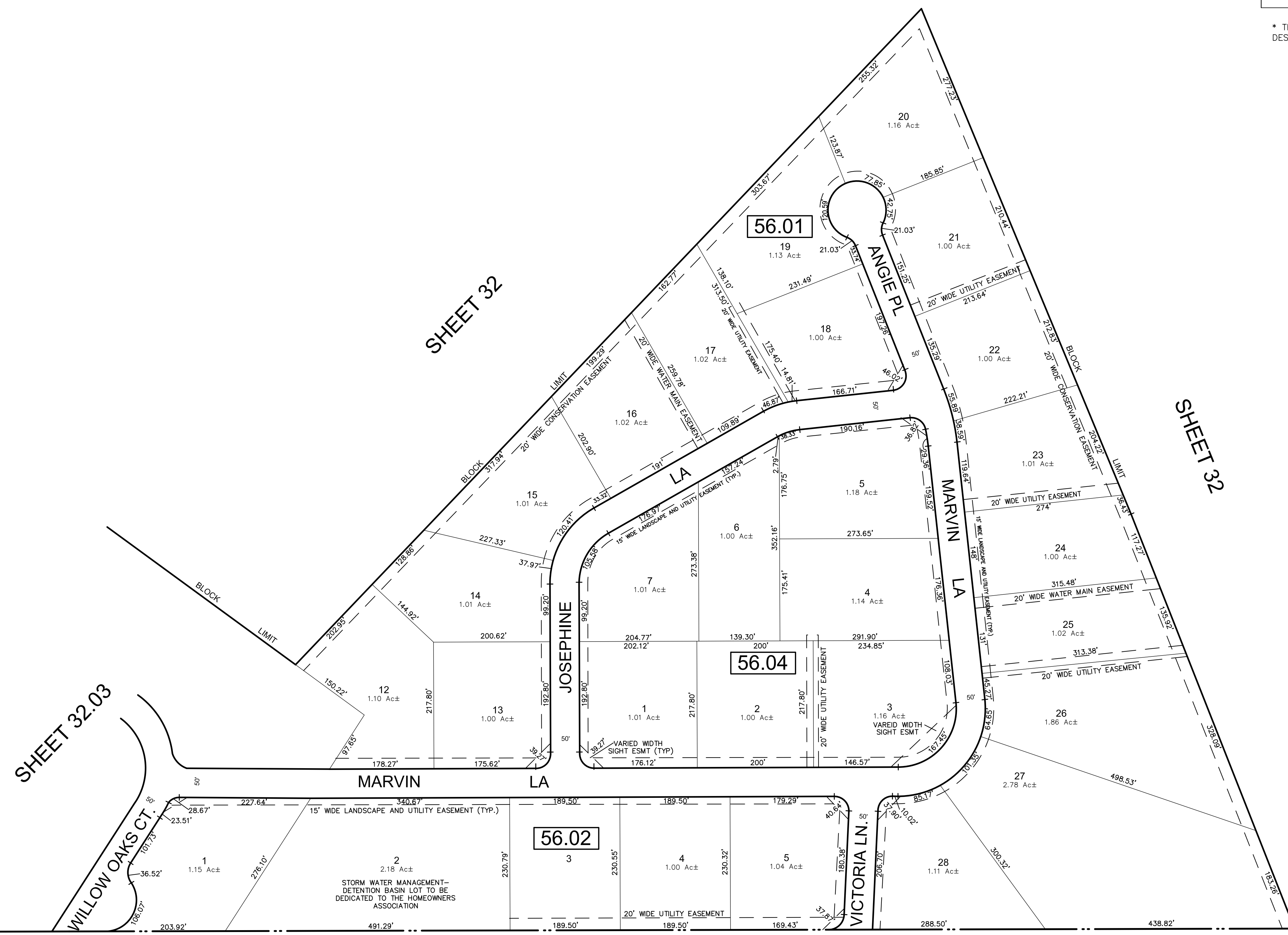
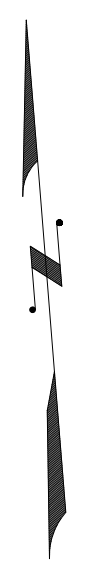
TAX MAP  
TOWNSHIP OF HARRISON  
GLOUCESTER COUNTY  
SCALE: 1" = 100'  
NEW JERSEY  
DATE: JANUARY 1999  
WILLIAM E. ALBURGER  
LICENSED LAND SURVEYOR  
JCA ASSOCIATES, INC  
1256 NORTH CHURCH STREET, SUITE 3  
MOORESTOWN, NEW JERSEY  
TO SHOW CONDITIONS AS OF JANUARY 2017

COA# 24GA27973300



REVISIONS				
DATE	BY	LIC.NO	BLOCK	LOT

\* THIS SHEET HAS BEEN DRAWN USING COMPUTER AIDED DRAFTING/ DESIGN (CAD/D) AND COORDINATE GEOMETRY (COGO).



TOWNSHIP OF SOUTH HARRISON  
COUNTY OF GLOUCESTER

THIS MAP HAS BEEN GIVEN A FORMAL CERTIFICATION BY THE DIVISION OF TAXATION ON FEBRUARY 2, 1999 SIGNED BY WILLIAM H. BLACK, CTA AND ASSIGNED SERIAL NUMBER 783

TAX MAP  
TOWNSHIP OF HARRISON  
GLOUCESTER COUNTY  
SCALE: 1" = 100'  
NEW JERSEY  
DATE: JANUARY 1999  
**WILLIAM E. ALBURGER**  
LICENSED LAND SURVEYOR  
JCA ASSOCIATES, INC  
1256 NORTH CHURCH STREET, SUITE 3  
MOORESTOWN, NEW JERSEY  
TO SHOW CONDITIONS AS OF JANUARY 2017

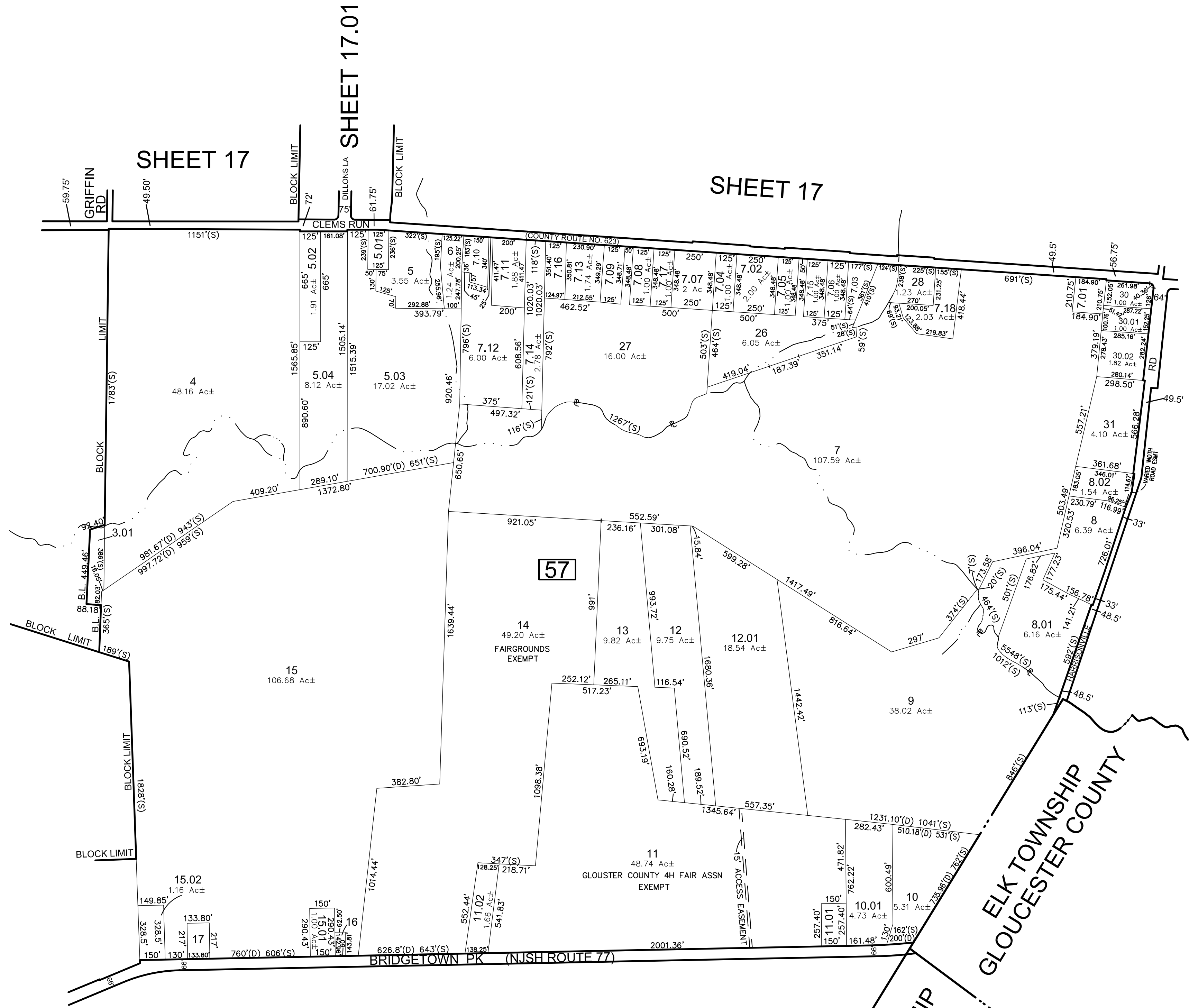
COA# 24GA27973300

REVISIONS				
DATE	BY	LIC.NO	BLOCK	LOT
07/2015	CHARLES A. ATKINSON	33994	57	7
07/2015	CHARLES A. ATKINSON	33994	57	Asst.
07/2015	CHARLES A. ATKINSON	33994	57	8

\* THIS SHEET HAS BEEN DRAWN USING COMPUTER AIDED DRAFTING/ DESIGN (CAD/D) AND COORDINATE GEOMETRY (COGO).

SHEET 33.05

SHEET 33.04



SHEET 17.01

SHEET 17

SHEET 17

SHEET 32

SHEET 8

SOUTH HARRISON TOWNSHIP  
GLOUCESTER COUNTY

ELK TOWNSHIP  
GLOUCESTER COUNTY

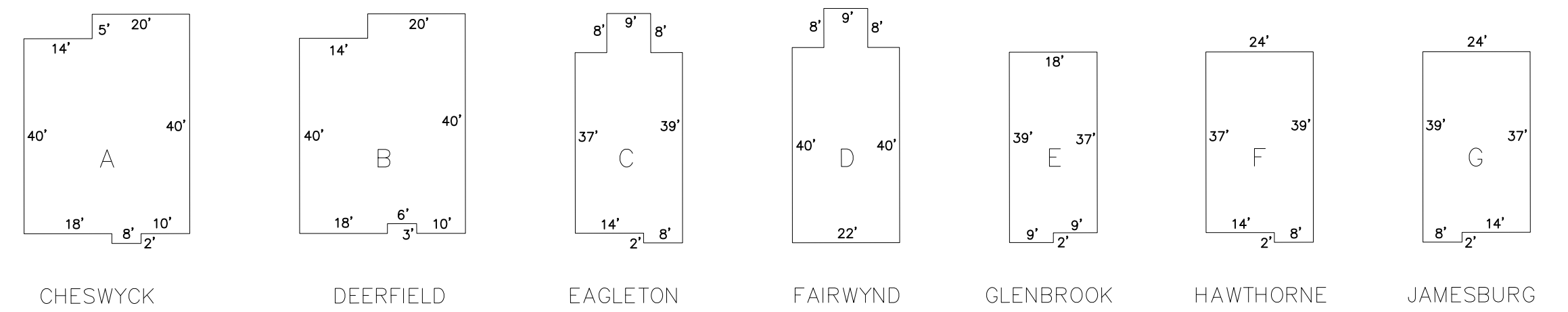
THIS MAP HAS BEEN GIVEN A FORMAL CERTIFICATION BY THE DIVISION OF TAXATION ON FEBRUARY 2, 1999 SIGNED BY WILLIAM H. BLACK, CTA AND ASSIGNED SERIAL NUMBER 783

TAX MAP  
TOWNSHIP OF HARRISON  
GLOUCESTER COUNTY  
SCALE: 1" = 400'  
NEW JERSEY  
DATE: JANUARY 1999  
WILLIAM E. ALBURGER

LICENSED LAND SURVEYOR  
JCA ASSOCIATES, INC  
1256 NORTH CHURCH STREET, SUITE 3  
MOORESTOWN, NEW JERSEY

REVISIONS				
DATE	BY	LIC.NO	BLOCK	LOT
09/2014	CHARLES A. ATKINSON	33994	57.10-57.11	1.01

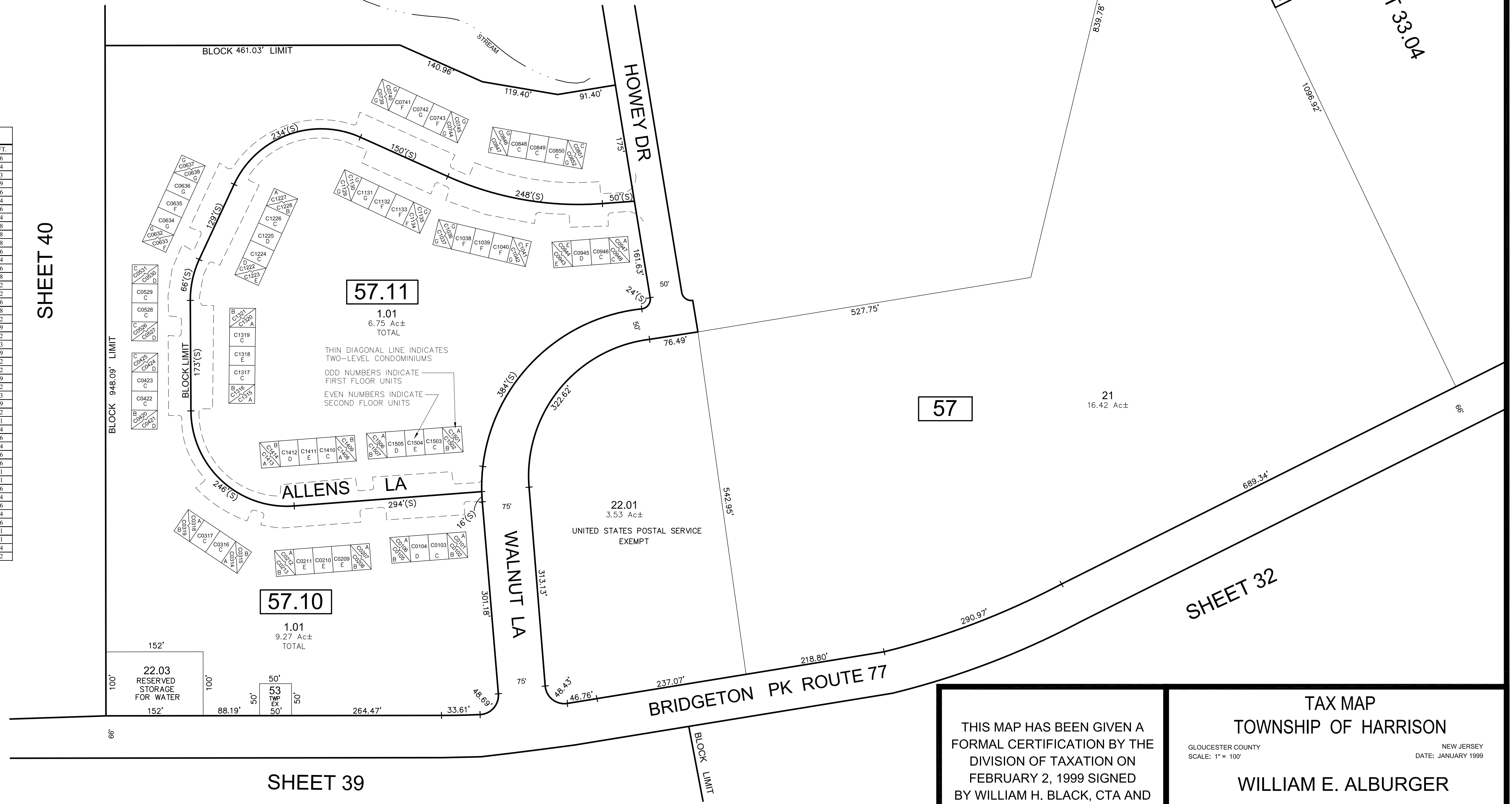
\* THIS SHEET HAS BEEN DRAWN USING COMPUTER AIDED DRAFTING/ DESIGN (CAD/D) AND COORDINATE GEOMETRY (COGO).



SHEET 33.03

BLOCK 57.10 LOT 1.01			
QUAL	FLOOR	TYPE	SQ. FT.
C0101	FIRST	A	1286
C0102	SECOND	B	1444
C0103	FIRST	C	1893
C0104	SECOND	D	1739
C0105	FIRST	B	1286
C0106	SECOND	A	1444
C0207	FIRST	A	1286
C0208	SECOND	B	1444
C0209	FIRST	E	1428
C0210	SECOND	E	1428
C0211	FIRST	E	1428
C0212	SECOND	A	1286
C0213	FIRST	B	1444
C0314	SECOND	A	1286
C0315	FIRST	B	1348
C0316	SECOND	C	1742
C0317	FIRST	C	1742
C0318	SECOND	A	1286
C0319	FIRST	B	1348
C0420	SECOND	B	1742
C0421	FIRST	C	1739
C0422	SECOND	C	1742
C0423	FIRST	C	1893
C0424	SECOND	D	1739
C0425	FIRST	C	1742
C0526	SECOND	C	1742
C0527	FIRST	D	1739
C0528	SECOND	C	1742
C0529	FIRST	C	1893
C0530	SECOND	D	1739
C0531	FIRST	C	1742
C0632	SECOND	G	1791
C0633	FIRST	F	1464
C0634	SECOND	G	1796
C0635	FIRST	F	1464
C0636	SECOND	G	1796
C0637	FIRST	G	1796
C0638	SECOND	G	1791
C0739	FIRST	G	1791
C0740	SECOND	G	1796
C0741	FIRST	F	1464
C0742	SECOND	G	1796
C0743	FIRST	F	1464
C0744	SECOND	G	1796
C0745	FIRST	G	1791
C0846	SECOND	G	1791
C0847	FIRST	F	1464
C0848	SECOND	C	1742
C0849	FIRST	C	1739
C0850	SECOND	C	1742
C0851	FIRST	C	1464
C0852	SECOND	G	1791

BLOCK 57.10 LOT 1.01			
QUAL	FLOOR	TYPE	SQ. FT.
C0101	FIRST	A	1286
C0102	SECOND	B	1444
C0103	FIRST	C	1893
C0104	SECOND	D	1739
C0105	FIRST	B	1286
C0106	SECOND	A	1444
C0207	FIRST	A	1286
C0208	SECOND	B	1444
C0209	FIRST	E	1428
C0210	SECOND	E	1428
C0211	FIRST	E	1428
C0212	SECOND	A	1286
C0213	FIRST	B	1444
C0314	SECOND	A	1286
C0315	FIRST	B	1348
C0316	SECOND	C	1742
C0317	FIRST	C	1742
C0318	SECOND	A	1286
C0319	FIRST	B	1348
C0420	SECOND	B	1742
C0421	FIRST	C	1739
C0422	SECOND	C	1742
C0423	FIRST	C	1893
C0424	SECOND	D	1739
C0425	FIRST	C	1742
C0526	SECOND	C	1742
C0527	FIRST	D	1739
C0528	SECOND	C	1742
C0529	FIRST	C	1893
C0530	SECOND	D	1739
C0531	FIRST	C	1742
C0632	SECOND	G	1791
C0633	FIRST	F	1464
C0634	SECOND	G	1796
C0635	FIRST	F	1464
C0636	SECOND	G	1796
C0637	FIRST	G	1796
C0638	SECOND	G	1791
C0739	FIRST	G	1791
C0740	SECOND	G	1796
C0741	FIRST	F	1464
C0742	SECOND	G	1796
C0743	FIRST	F	1464
C0744	SECOND	G	1796
C0745	FIRST	G	1791
C0846	SECOND	G	1791
C0847	FIRST	F	1464
C0848	SECOND	C	1742



SHEET 40

SHEET 33.04

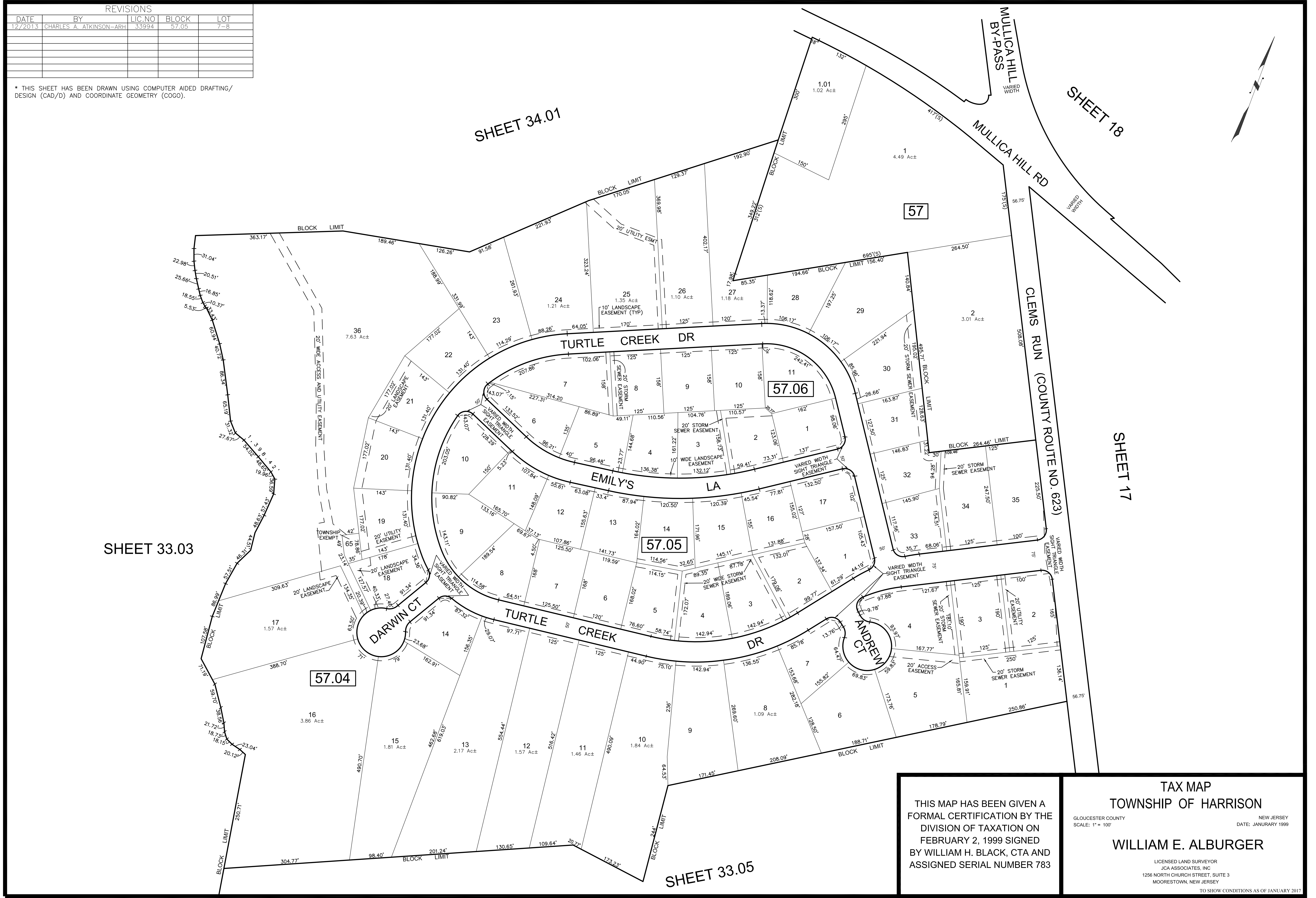

SHEET 39

THIS MAP HAS BEEN GIVEN A FORMAL CERTIFICATION BY THE DIVISION OF TAXATION ON FEBRUARY 2, 1999 SIGNED BY WILLIAM H. BLACK, CTA AND ASSIGNED SERIAL NUMBER 783

TAX MAP  
TOWNSHIP OF HARRISON  
GLOUCESTER COUNTY  
SCALE: 1" = 100'  
NEW JERSEY  
DATE: JANUARY 1999  
WILLIAM E. ALBURGER  
LICENSED LAND SURVEYOR  
JCA ASSOCIATES, INC  
1256 NORTH CHURCH STREET, SUITE 3  
MOORESTOWN, NEW JERSEY  
TO SHOW CONDITIONS AS OF JANUARY 2017

REVISIONS				
DATE	BY	LIC. NO.	BLOCK	LOT
12/2013	CHARLES A. ATKINSON-ARH	33994	57.05	7-8

\* THIS SHEET HAS BEEN DRAWN USING COMPUTER AIDED DRAFTING/ DESIGN (CAD/D) AND COORDINATE GEOMETRY (COGO).



THIS MAP HAS BEEN GIVEN A FORMAL CERTIFICATION BY THE DIVISION OF TAXATION ON FEBRUARY 2, 1999 SIGNED BY WILLIAM H. BLACK, CTA AND ASSIGNED SERIAL NUMBER 783

TAX MAP  
TOWNSHIP OF HARRISON  
GLOUCESTER COUNTY  
SCALE: 1" = 100'  
NEW JERSEY  
DATE: JANUARY 1999  
WILLIAM E. ALBURGER  
LICENSED LAND SURVEYOR  
JCA ASSOCIATES, INC  
1256 NORTH CHURCH STREET, SUITE 3  
MOORESTOWN, NEW JERSEY  
TO SHOW CONDITIONS AS OF JANUARY 2017  
COA# 24GA27973300

COA# 24GA27973300

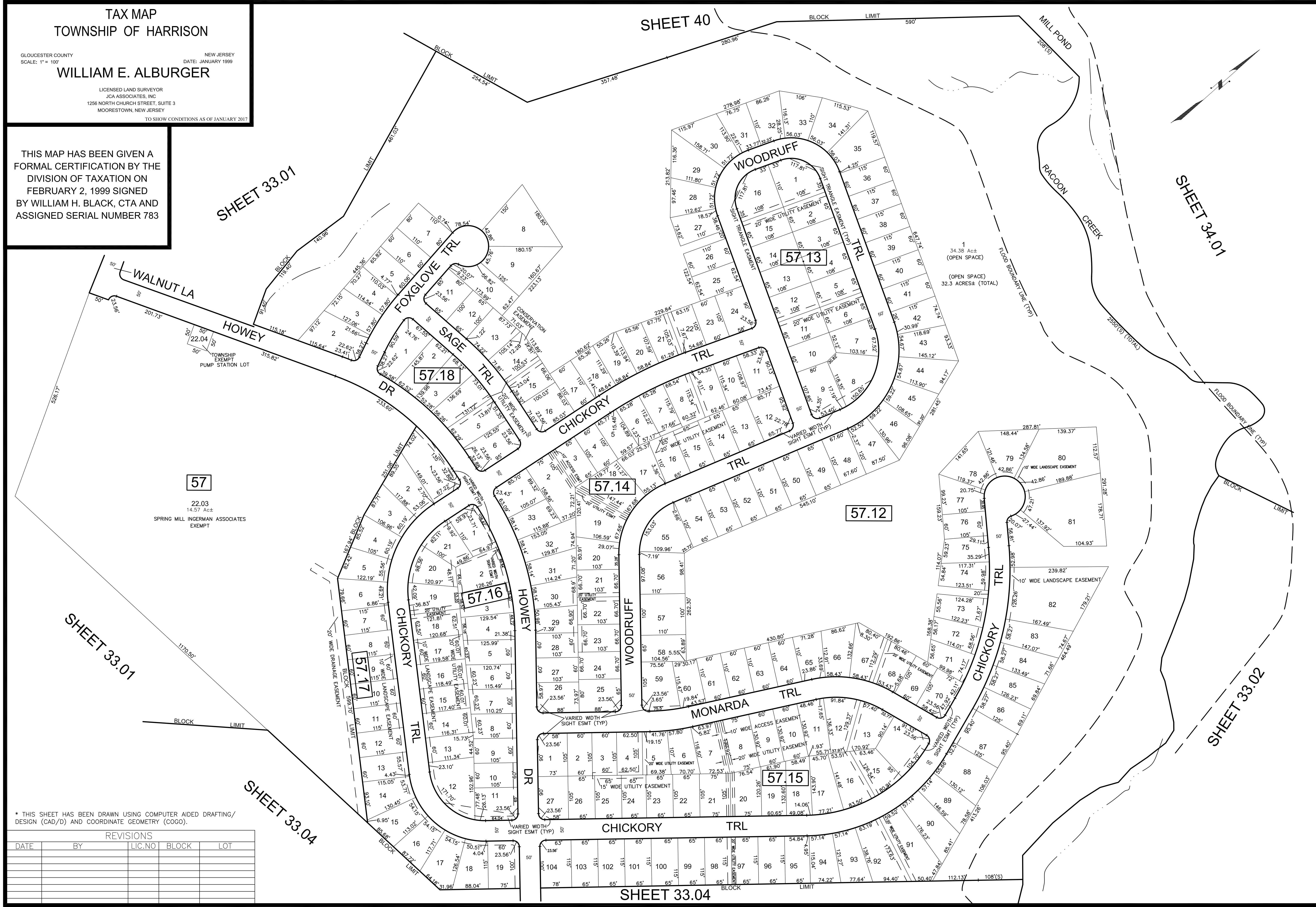
TAX MAP  
TOWNSHIP OF HARRISON

GLoucester COUNTY NEW JERSEY  
SCALE: 1" = 100' DATE: JANUARY 1999

WILLIAM E. ALBURGER

LICENSED LAND SURVEYOR  
JCA ASSOCIATES, INC  
1256 NORTH CHURCH STREET, SUITE 3  
MOORESTOWN, NEW JERSEY  
TO SHOW CONDITIONS AS OF JANUARY 2017

THIS MAP HAS BEEN GIVEN A  
FORMAL CERTIFICATION BY THE  
DIVISION OF TAXATION ON  
FEBRUARY 2, 1999 SIGNED  
BY WILLIAM H. BLACK, CTA AND  
ASSIGNED SERIAL NUMBER 783



57

22.03  
14.57 Ac±  
SPRING MILL INGERMAN ASSOCIATES  
EXEMPT

57.13

57.18

57.14

57.12

57.16

57.17

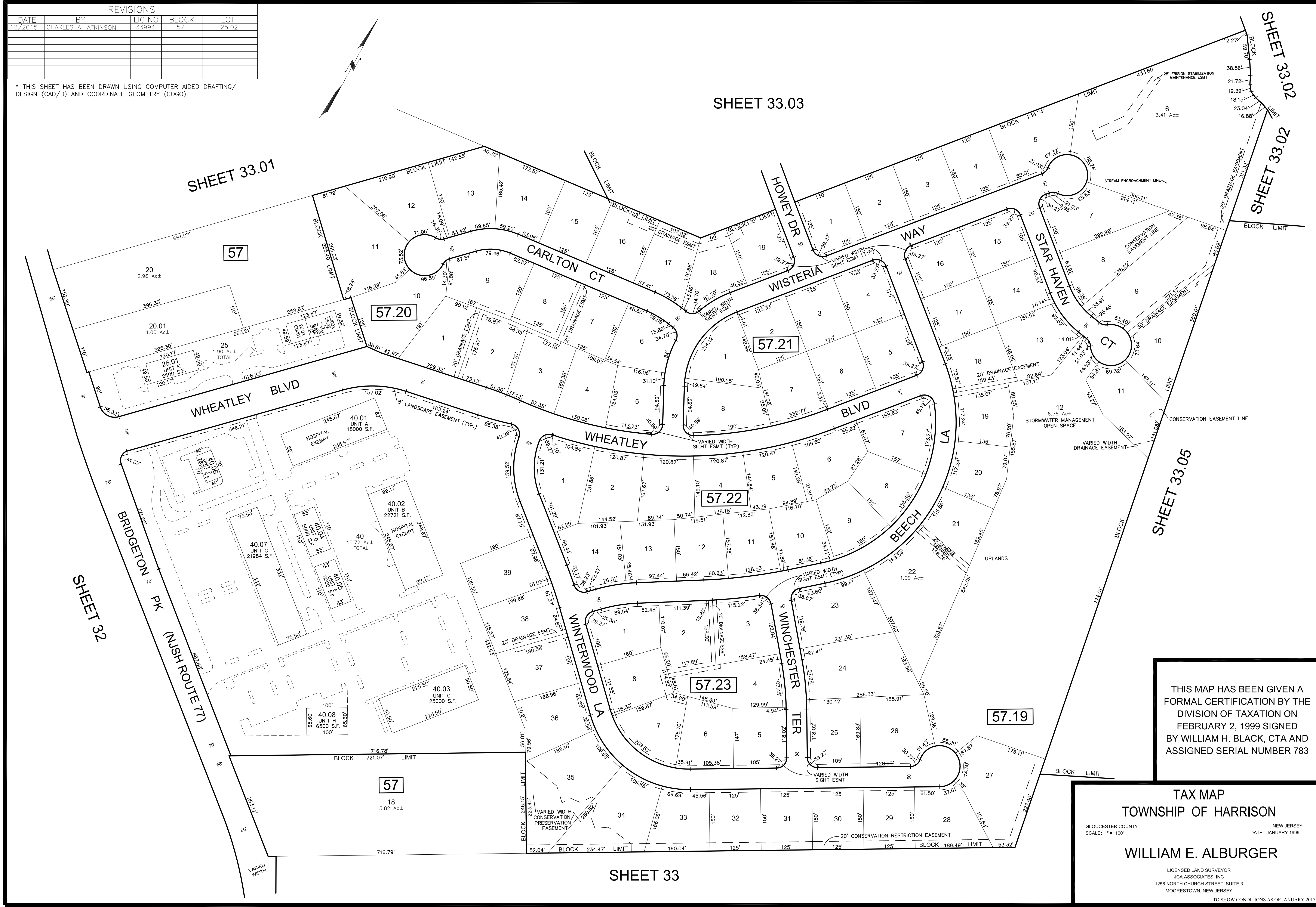
57.15

\* THIS SHEET HAS BEEN DRAWN USING COMPUTER AIDED DRAFTING/  
DESIGN (CAD/D) AND COORDINATE GEOMETRY (COGO).

REVISIONS				
DATE	BY	LIC.NO	BLOCK	LOT

REVISIONS				
DATE	BY	LIC. NO.	BLOCK	LOT
12/2015	CHARLES A. ATKINSON	33994	57	25.02

\* THIS SHEET HAS BEEN DRAWN USING COMPUTER AIDED DRAFTING/ DESIGN (CAD/D) AND COORDINATE GEOMETRY (COCO).



THIS MAP HAS BEEN GIVEN A FORMAL CERTIFICATION BY THE DIVISION OF TAXATION ON FEBRUARY 2, 1999 SIGNED BY WILLIAM H. BLACK, CTA AND ASSIGNED SERIAL NUMBER 783

**TAX MAP**  
**TOWNSHIP OF HARRISON**

GLOUCESTER COUNTY  
SCALE: 1" = 100'

NEW JERSEY  
DATE: JANUARY 1999

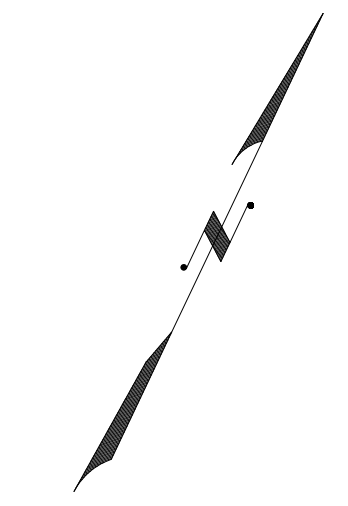
**WILLIAM E. ALBURGER**

LICENSED LAND SURVEYOR  
JCA ASSOCIATES, INC.  
1256 NORTH CHURCH STREET, SUITE 3  
MOORESTOWN, NEW JERSEY

TO SHOW CONDITIONS AS OF JANUARY 2017

REVISIONS				
DATE	BY	LIC. NO.	BLOCK	LOT

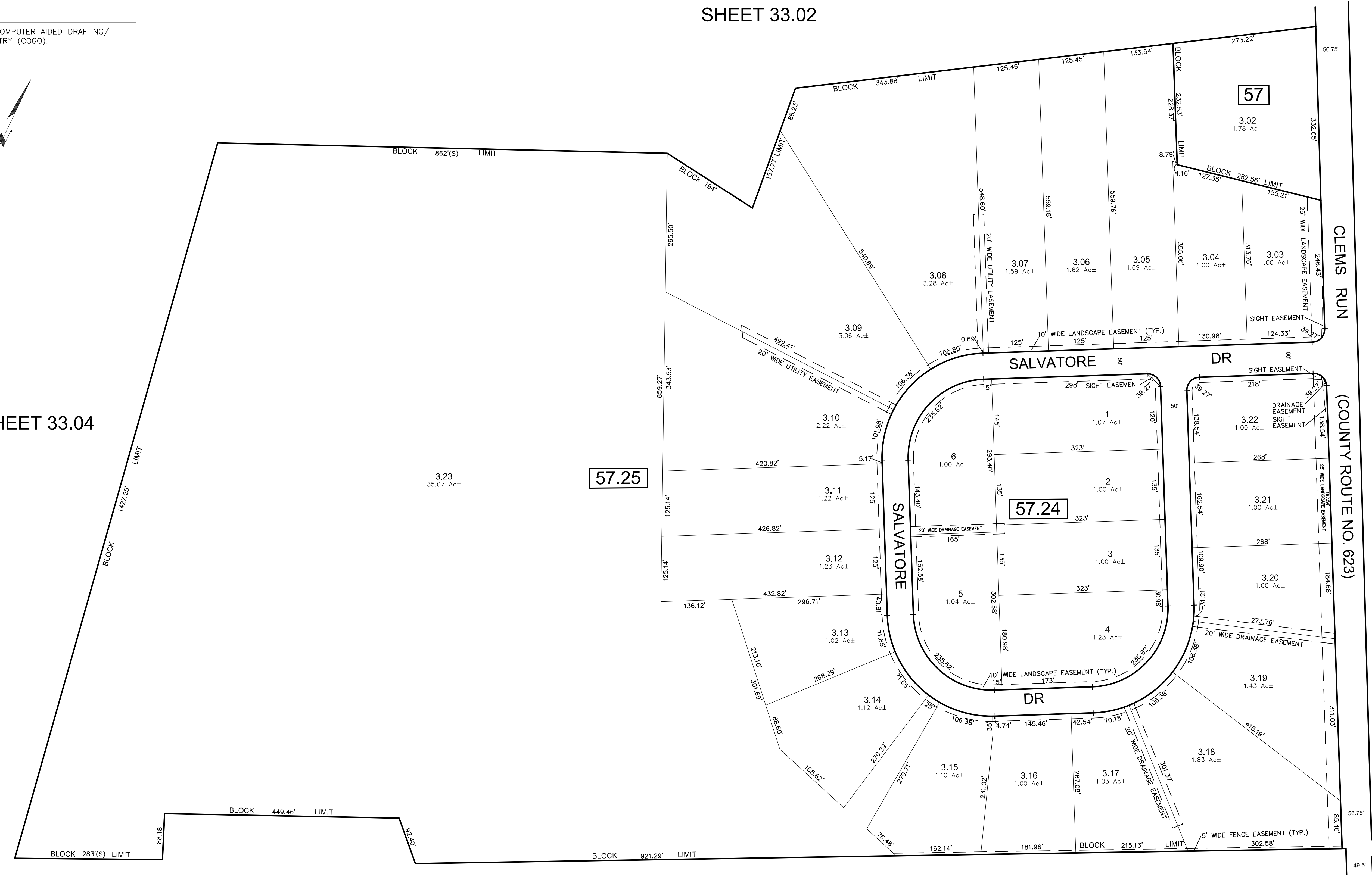
\* THIS SHEET HAS BEEN DRAWN USING COMPUTER AIDED DRAFTING/ DESIGN (CAD/D) AND COORDINATE GEOMETRY (COGO).



SHEET 33.04

SHEET 33.02

SHEET 17



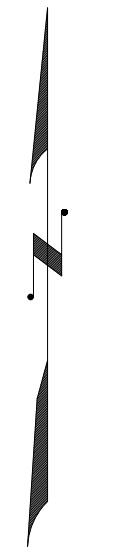
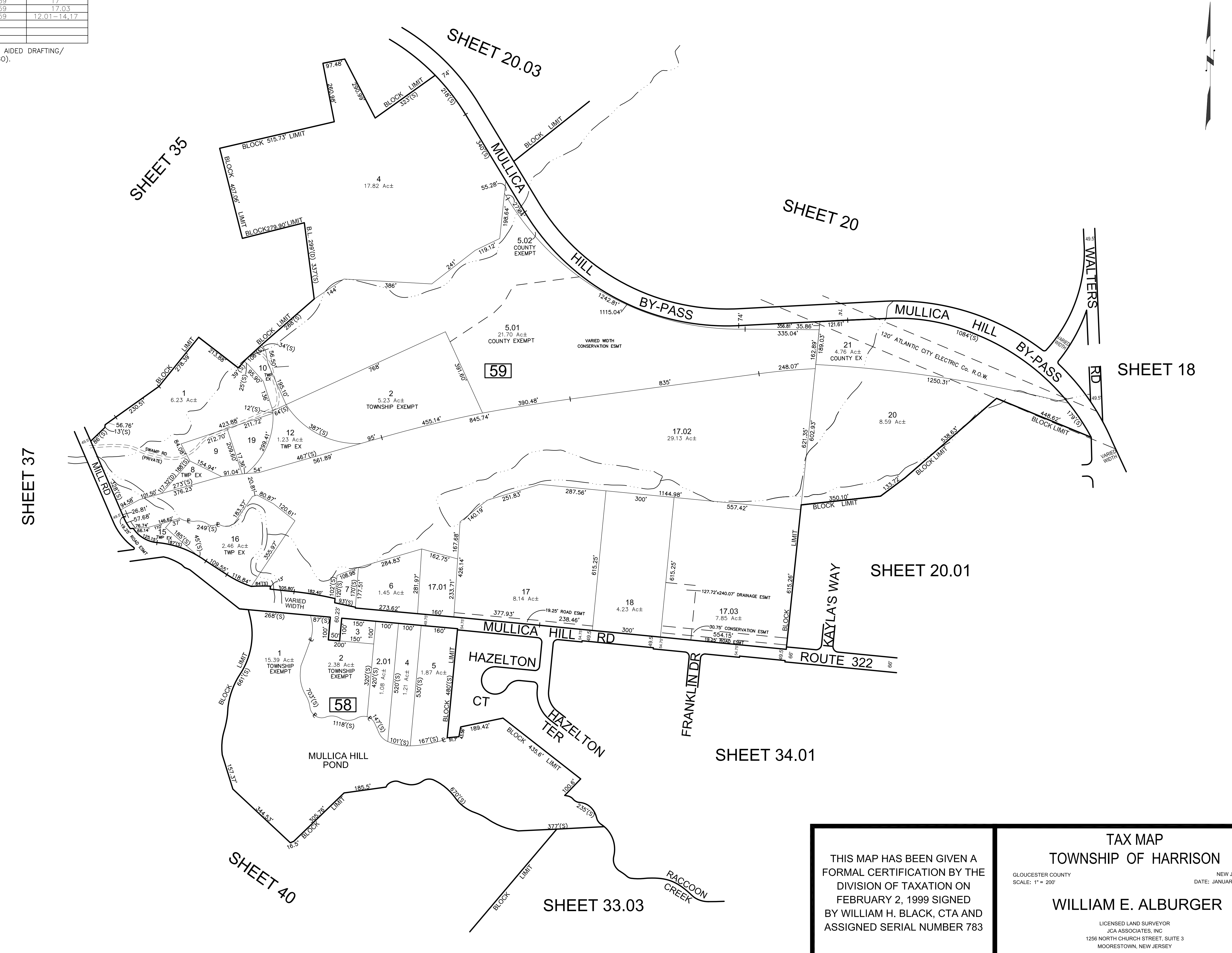
SHEET 33

THIS MAP HAS BEEN GIVEN A FORMAL CERTIFICATION BY THE DIVISION OF TAXATION ON FEBRUARY 2, 1999 SIGNED BY WILLIAM H. BLACK, CTA AND ASSIGNED SERIAL NUMBER 783

TAX MAP  
TOWNSHIP OF HARRISON  
GLOUCESTER COUNTY  
SCALE: 1" = 100'  
NEW JERSEY  
DATE: JANUARY 1999  
WILLIAM E. ALBURGER  
LICENSED LAND SURVEYOR  
JCA ASSOCIATES, INC  
1256 NORTH CHURCH STREET, SUITE 3  
MOORESTOWN, NEW JERSEY  
TO SHOW CONDITIONS AS OF JANUARY 2017

REVISIONS				
DATE	BY	LIC.NO	BLOCK	LOT
05/2013	CHARLES A. ATKINSON	33994	59	17,R.O.W.
10/2013	CHARLES A. ATKINSON	33994	59	13-14
10/2013	CHARLES A. ATKINSON	33994	59	17
01/2014	CHARLES A. ATKINSON	33994	59	17.03
01/2014	CHARLES A. ATKINSON	33994	59	12.01-14,17

\* THIS SHEET HAS BEEN DRAWN USING COMPUTER AIDED DRAFTING/ DESIGN (CAD/D) AND COORDINATE GEOMETRY (COGO).



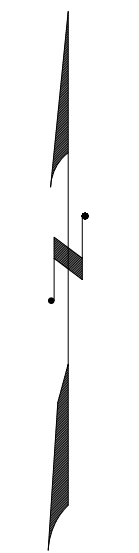
THIS MAP HAS BEEN GIVEN A FORMAL CERTIFICATION BY THE DIVISION OF TAXATION ON FEBRUARY 2, 1999 SIGNED BY WILLIAM H. BLACK, CTA AND ASSIGNED SERIAL NUMBER 783

**TAX MAP**  
**TOWNSHIP OF HARRISON**  
 GLOUCESTER COUNTY NEW JERSEY  
 SCALE: 1" = 200' DATE: JANUARY 1999  
**WILLIAM E. ALBURGER**  
 LICENSED LAND SURVEYOR  
 JCA ASSOCIATES, INC  
 1256 NORTH CHURCH STREET, SUITE 3  
 MOORESTOWN, NEW JERSEY  
 TO SHOW CONDITIONS AS OF JANUARY 2017



REVISIONS				
DATE	BY	LIC. NO.	BLOCK	LOT

\* THIS SHEET HAS BEEN DRAWN USING COMPUTER AIDED DRAFTING/ DESIGN (CAD/D) AND COORDINATE GEOMETRY (COGO).



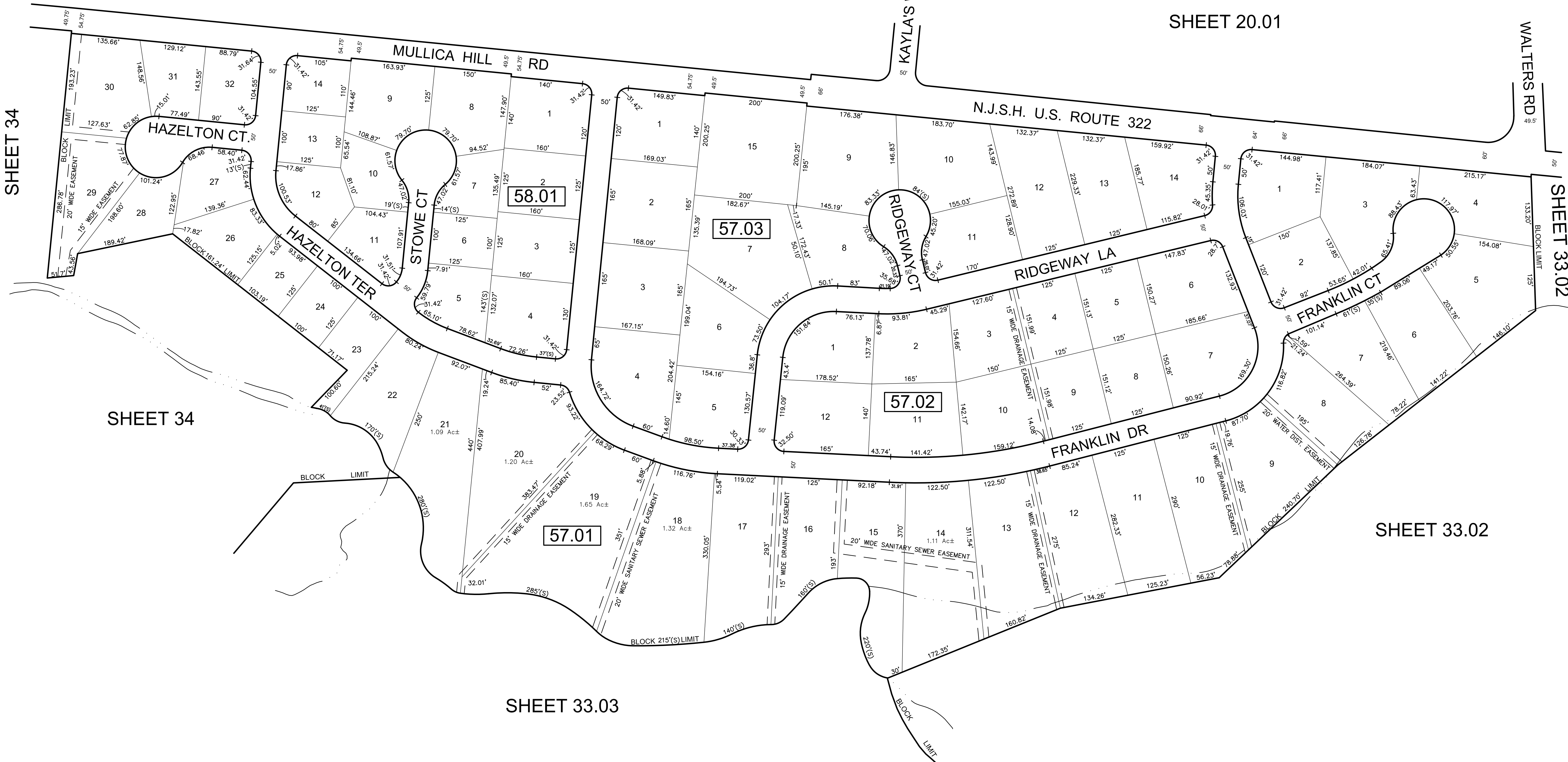
SHEET 34

SHEET 20.01

WALTERS RD

SHEET 34

SHEET 33.02



SHEET 34

SHEET 33.02

SHEET 33.03

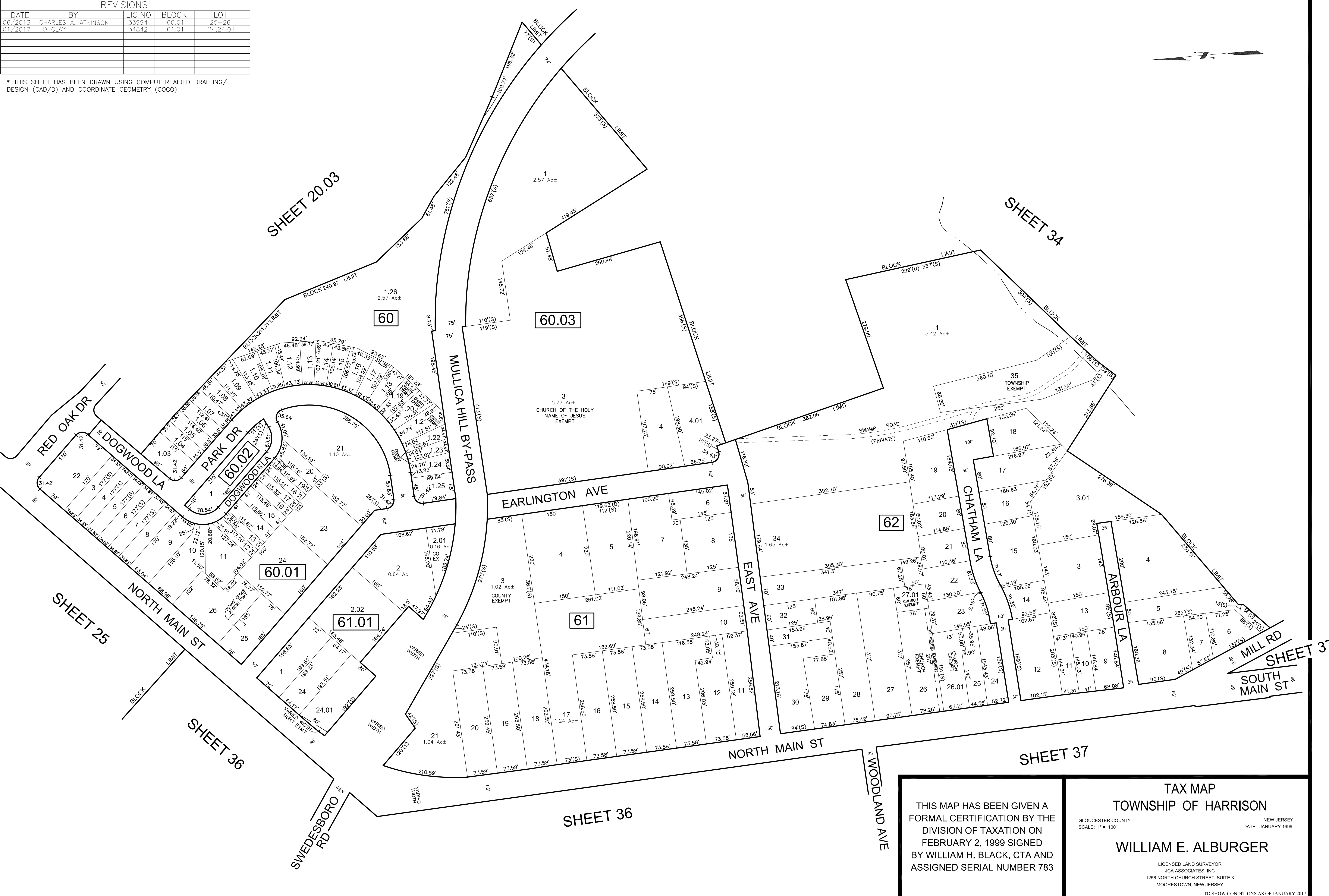
THIS MAP HAS BEEN GIVEN A FORMAL CERTIFICATION BY THE DIVISION OF TAXATION ON FEBRUARY 2, 1999 SIGNED BY WILLIAM H. BLACK, CTA AND ASSIGNED SERIAL NUMBER 783

TAX MAP  
TOWNSHIP OF HARRISON  
GLOUCESTER COUNTY  
SCALE: 1" = 100'  
NEW JERSEY  
DATE: JANUARY 1999  
WILLIAM E. ALBURGER  
LICENSED LAND SURVEYOR  
JCA ASSOCIATES, INC  
1256 NORTH CHURCH STREET, SUITE 3  
MOORESTOWN, NEW JERSEY  
TO SHOW CONDITIONS AS OF JANUARY 2017

COA# 24GA27973300

REVISIONS				
DATE	BY	LIC. NO.	BLOCK	LOT
06/2013	CHARLES A. ATKINSON	33994	60.01	25-26
01/2017	ED CLAY	34842	61.01	24.24.01

\* THIS SHEET HAS BEEN DRAWN USING COMPUTER AIDED DRAFTING/ DESIGN (CAD/D) AND COORDINATE GEOMETRY (COGO).



THIS MAP HAS BEEN GIVEN A FORMAL CERTIFICATION BY THE DIVISION OF TAXATION ON FEBRUARY 2, 1999 SIGNED BY WILLIAM H. BLACK, CTA AND ASSIGNED SERIAL NUMBER 783

TAX MAP  
 TOWNSHIP OF HARRISON  
 GLOUCESTER COUNTY  
 SCALE: 1" = 100'  
 NEW JERSEY  
 DATE: JANUARY 1999  
 WILLIAM E. ALBURGER  
 LICENSED LAND SURVEYOR  
 JCA ASSOCIATES, INC  
 1256 NORTH CHURCH STREET, SUITE 3  
 MOORESTOWN, NEW JERSEY  
 TO SHOW CONDITIONS AS OF JANUARY 2017

COA# 24GA27973300

REVISIONS				
DATE	BY	LIC. NO.	BLOCK	LOT

\* THIS SHEET HAS BEEN DRAWN USING COMPUTER AIDED DRAFTING/ DESIGN (CAD/D) AND COORDINATE GEOMETRY (COGO).



THIS MAP HAS BEEN GIVEN A FORMAL CERTIFICATION BY THE DIVISION OF TAXATION ON FEBRUARY 2, 1999 SIGNED BY WILLIAM H. BLACK, CTA AND ASSIGNED SERIAL NUMBER 783

**TAX MAP**  
**TOWNSHIP OF HARRISON**

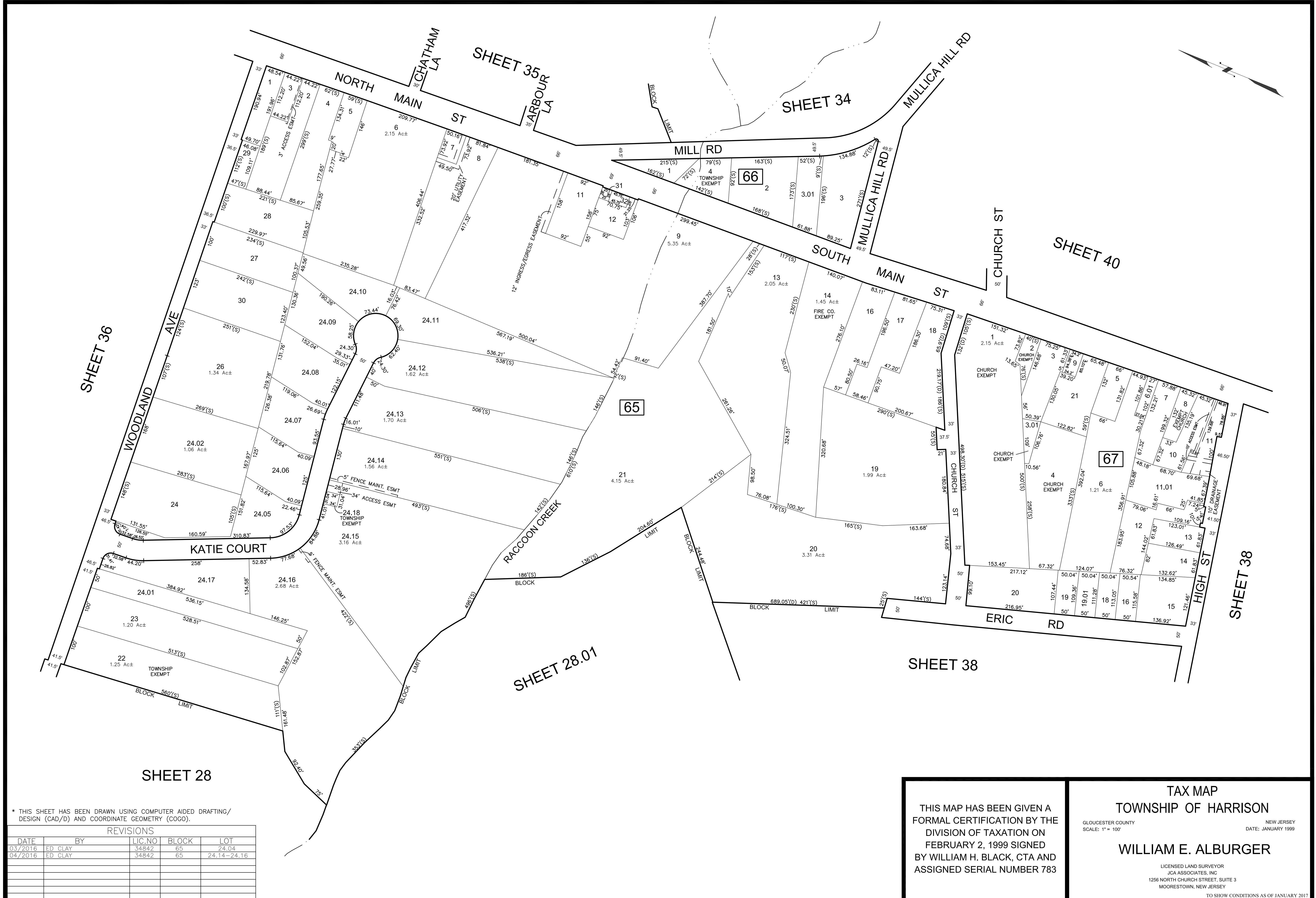
GLOUCESTER COUNTY  
SCALE: 1" = 100'

NEW JERSEY  
DATE: JANUARY 1999

**WILLIAM E. ALBURGER**

LICENSED LAND SURVEYOR  
JCA ASSOCIATES, INC  
1256 NORTH CHURCH STREET, SUITE 3  
MOORESTOWN, NEW JERSEY

TO SHOW CONDITIONS AS OF JANUARY 2017



\* THIS SHEET HAS BEEN DRAWN USING COMPUTER AIDED DRAFTING/ DESIGN (CAD/D) AND COORDINATE GEOMETRY (COGO).


REVISIONS				
DATE	BY	LIC. NO	BLOCK	LOT
03/2016	ED CLAY	34842	65	24.04
04/2016	ED CLAY	34842	65	24.14-24.16

THIS MAP HAS BEEN GIVEN A FORMAL CERTIFICATION BY THE DIVISION OF TAXATION ON FEBRUARY 2, 1999 SIGNED BY WILLIAM H. BLACK, CTA AND ASSIGNED SERIAL NUMBER 783

**TAX MAP**  
**TOWNSHIP OF HARRISON**  
 GLOUCESTER COUNTY NEW JERSEY  
 SCALE: 1" = 100' DATE: JANUARY 1999  
**WILLIAM E. ALBURGER**  
 LICENSED LAND SURVEYOR  
 JCA ASSOCIATES, INC.  
 1256 NORTH CHURCH STREET, SUITE 3  
 MOORESTOWN, NEW JERSEY  
 TO SHOW CONDITIONS AS OF JANUARY 2017

REVISIONS				
DATE	BY	LIC.NO	BLOCK	LOT
06/2016	ED CLAY	34842	69	4,14
04/2017	ED CLAY	34842	69	6-7

\* THIS SHEET HAS BEEN DRAWN USING COMPUTER AIDED DRAFTING/ DESIGN (CAD/D) AND COORDINATE GEOMETRY (COGO).




THIS MAP HAS BEEN GIVEN A FORMAL CERTIFICATION BY THE DIVISION OF TAXATION ON FEBRUARY 2, 1999 SIGNED BY WILLIAM H. BLACK, CTA AND ASSIGNED SERIAL NUMBER 783

**TAX MAP**  
**TOWNSHIP OF HARRISON**  
 GLOUCESTER COUNTY NEW JERSEY  
 SCALE: 1" = 100' DATE: JANUARY 1999  
**WILLIAM E. ALBURGER**  
 LICENSED LAND SURVEYOR  
 JCA ASSOCIATES, INC  
 1256 NORTH CHURCH STREET, SUITE 3  
 MOORESTOWN, NEW JERSEY  
 TO SHOW CONDITIONS AS OF APRIL 2017

REVISIONS				
DATE	BY	LIC. NO	BLOCK	LOT

\* THIS SHEET HAS BEEN DRAWN USING COMPUTER AIDED DRAFTING/ DESIGN (CAD/D) AND COORDINATE GEOMETRY (COGO).



THIS MAP HAS BEEN GIVEN A FORMAL CERTIFICATION BY THE DIVISION OF TAXATION ON FEBRUARY 2, 1999 SIGNED BY WILLIAM H. BLACK, CTA AND ASSIGNED SERIAL NUMBER 783

**TAX MAP**  
**TOWNSHIP OF HARRISON**  
 GLOUCESTER COUNTY NEW JERSEY  
 SCALE: 1" = 100' DATE: JANUARY 1999  
**WILLIAM E. ALBURGER**  
 LICENSED LAND SURVEYOR  
 JCA ASSOCIATES, INC  
 1256 NORTH CHURCH STREET, SUITE 3  
 MOORESTOWN, NEW JERSEY  
 TO SHOW CONDITIONS AS OF JANUARY 2017

TAX MAP  
TOWNSHIP OF HARRISON

GLOUCESTER COUNTY  
SCALE: 1" = 100'

NEW JERSEY  
DATE: JANUARY 1999

WILLIAM E. ALBURGER

LICENSED LAND SURVEYOR  
JCA ASSOCIATES, INC  
1256 NORTH CHURCH STREET, SUITE 3  
MOORESTOWN, NEW JERSEY

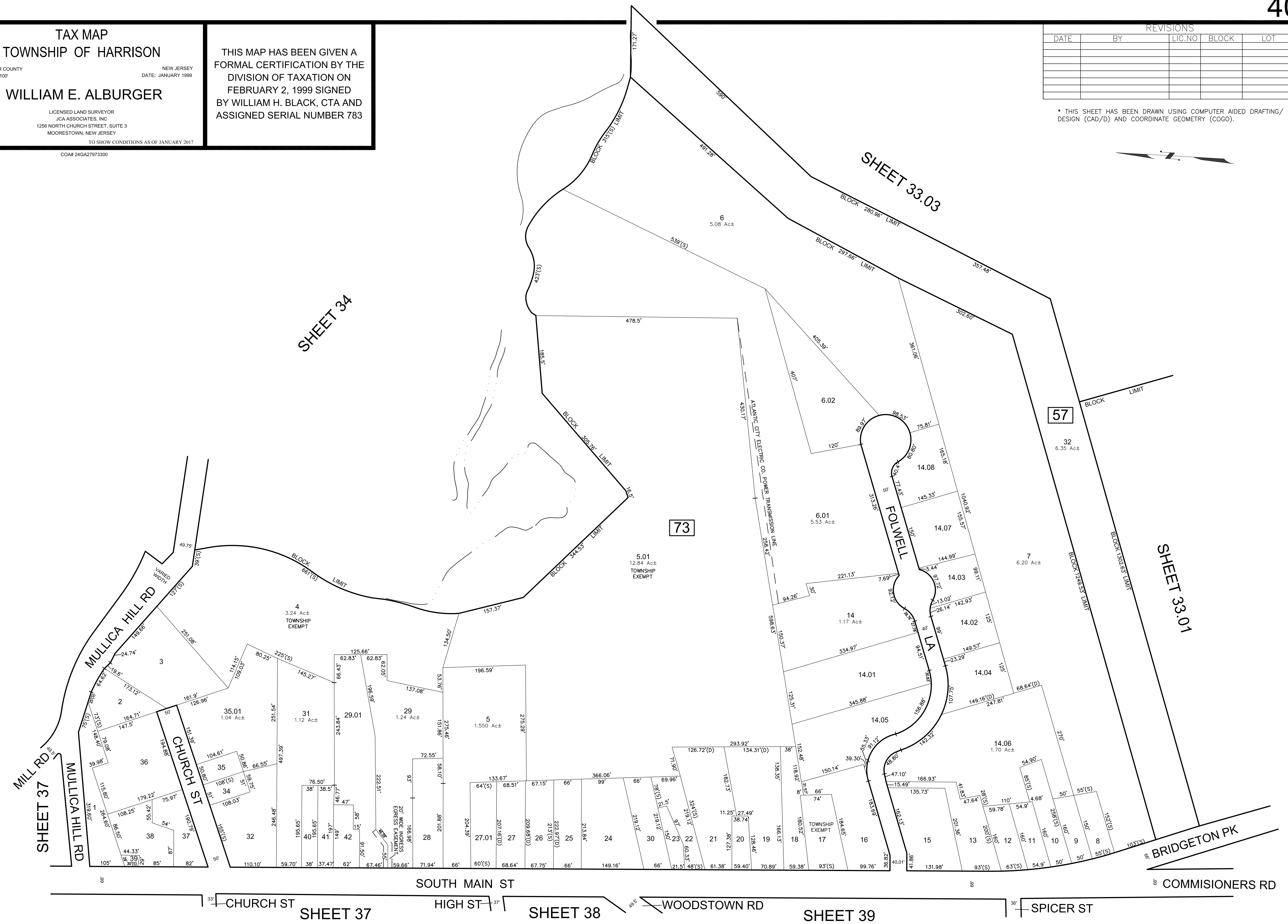
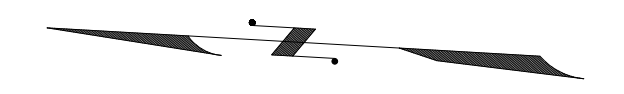
TO SHOW CONDITIONS AS OF JANUARY 2017

CO#W 24GA27973300

THIS MAP HAS BEEN GIVEN A  
FORMAL CERTIFICATION BY THE  
DIVISION OF TAXATION ON  
FEBRUARY 2, 1999 SIGNED  
BY WILLIAM H. BLACK, CTA AND  
ASSIGNED SERIAL NUMBER 783

REVISIONS				
DATE	BY	LIC. NO	BLOCK	LOT

\* THIS SHEET HAS BEEN DRAWN USING COMPUTER AIDED DRAFTING/  
DESIGN (CAD/D) AND COORDINATE GEOMETRY (COGO).



# STREET MAP

## STREET MAP TOWNSHIP OF HARRISON

GLOUCESTER COUNTY  
SCALE: 1" = 1000'

NEW JERSEY  
DATE: MARCH 2015

### REVISIONS

DATE	BY	LIC.NO	BLOCK	LOT

TOWNSHIP OF MANTUA  
COUNTY OF GLOUCESTER

TOWNSHIP OF EAST GREENWICH

TOWNSHIP OF MANTUA  
COUNTY OF GLOUCESTER

TOWNSHIP OF  
WOOLWICH  
COUNTY OF  
GLOUCESTER

BOROUGH OF  
GLASSBORO  
COUNTY OF  
GLOUCESTER

TOWNSHIP OF SOUTH HARRISON  
COUNTY OF GLOUCESTER

TOWNSHIP OF SOUTH HARRISON  
COUNTY OF GLOUCESTER

TOWNSHIP OF ELK  
COUNTY OF GLOUCESTER

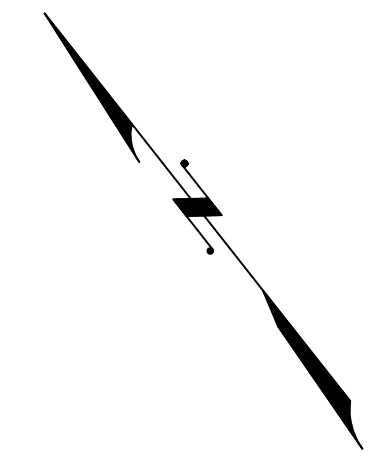
# STREET MAP



# STREET MAP 2

REVISIONS				
DATE	BY	LIC. NO.	BLOCK	LOT

\* THIS SHEET HAS BEEN DRAWN USING COMPUTER AIDED DRAFTING/ DESIGN (CAD/D) AND COORDINATE GEOMETRY (COGO).

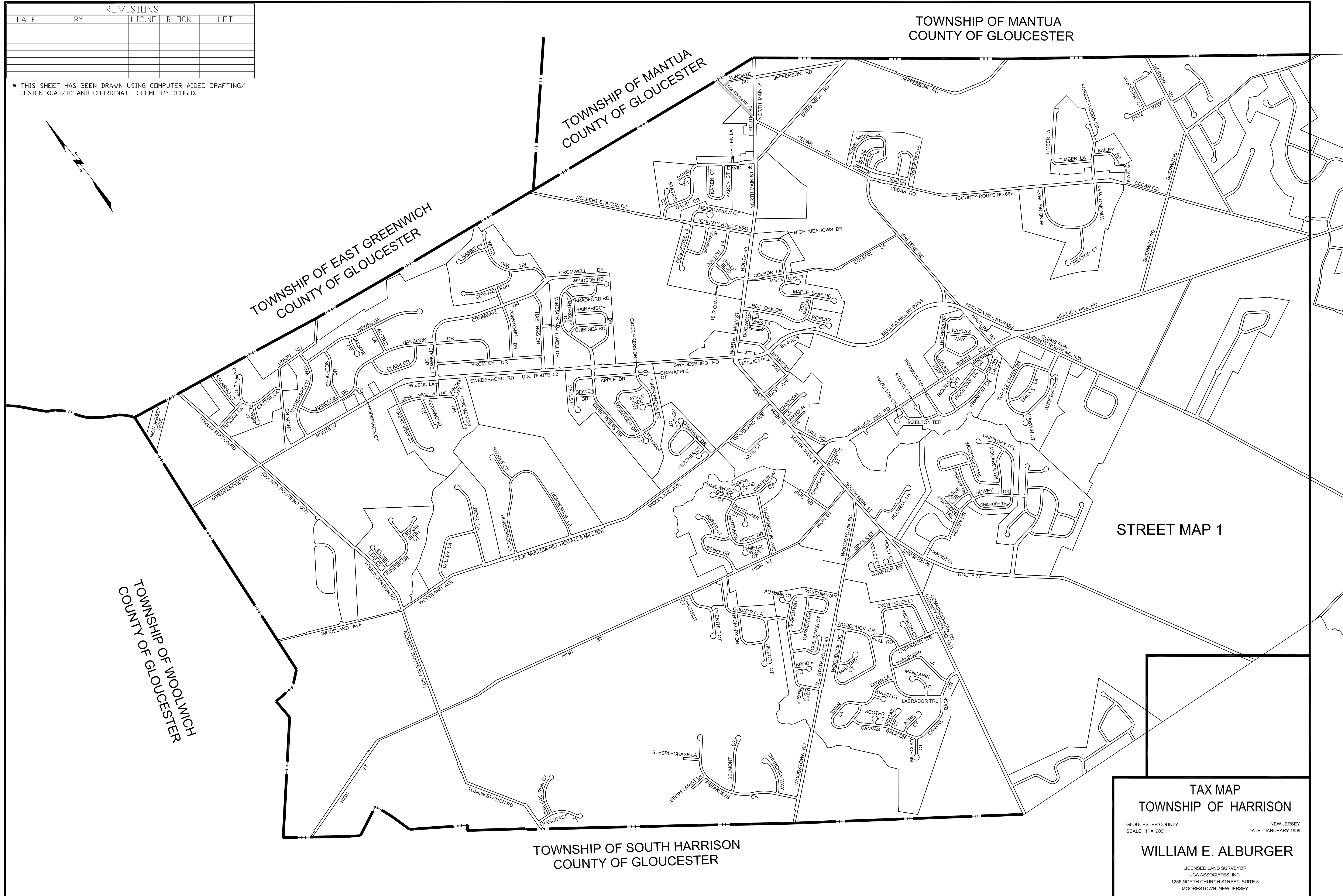


TOWNSHIP OF MANTUA  
COUNTY OF GLOUCESTER

TOWNSHIP OF EAST GREENWICH  
COUNTY OF GLOUCESTER

TOWNSHIP OF WOLMICH  
COUNTY OF GLOUCESTER

TOWNSHIP OF SOUTH HARRISON  
COUNTY OF GLOUCESTER



STREET MAP 1

**TAX MAP**  
**TOWNSHIP OF HARRISON**  
GLOUCESTER COUNTY NEW JERSEY  
SCALE: 1" = 900' DATE: JANUARY 1999

**WILLIAM E. ALBURGER**  
LICENSED LAND SURVEYOR  
JCA ASSOCIATES, INC  
1256 NORTH CHURCH STREET, SUITE 3  
MOORESTOWN, NEW JERSEY

# STREET MAP 2

# ZONING MAP

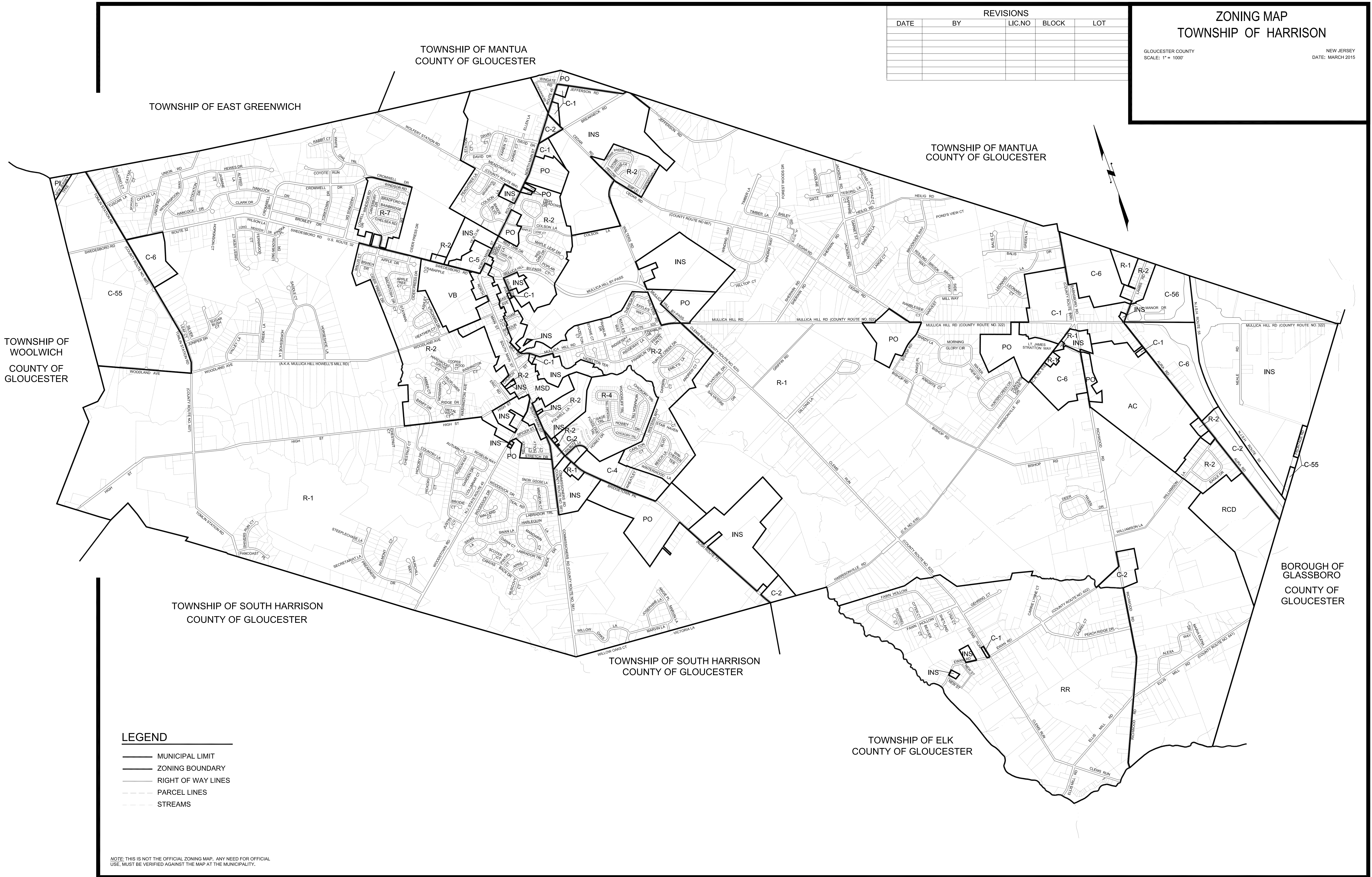
## ZONING MAP TOWNSHIP OF HARRISON

GLOUCESTER COUNTY  
SCALE: 1" = 1000'

NEW JERSEY  
DATE: MARCH 2015

### REVISIONS

DATE	BY	LIC.NO	BLOCK	LOT



TOWNSHIP OF  
WOOLWICH  
COUNTY OF  
GLOUCESTER

TOWNSHIP OF EAST GREENWICH

TOWNSHIP OF MANTUA  
COUNTY OF GLOUCESTER

TOWNSHIP OF MANTUA  
COUNTY OF GLOUCESTER

TOWNSHIP OF SOUTH HARRISON  
COUNTY OF GLOUCESTER

TOWNSHIP OF SOUTH HARRISON  
COUNTY OF GLOUCESTER

BOROUGH OF GLASSBORO  
COUNTY OF GLOUCESTER

TOWNSHIP OF ELK  
COUNTY OF GLOUCESTER

- LEGEND**
- MUNICIPAL LIMIT
  - ZONING BOUNDARY
  - RIGHT OF WAY LINES
  - - - PARCEL LINES
  - ~ ~ ~ STREAMS

NOTE: THIS IS NOT THE OFFICIAL ZONING MAP. ANY NEED FOR OFFICIAL USE, MUST BE VERIFIED AGAINST THE MAP AT THE MUNICIPALITY.

# ZONING MAP