


Harrison Township, New Jersey  
**REDEVELOPMENT PLAN**

BLOCK 4 LOT 1

2/23/2012

Redevelopment Preliminary  
Investigation Report  
pursuant to Harrison Township Committee  
Resolution 173-2011.



---

Robert F. Melvin, PP, AICP  
N.J. Planner License No. 04018

GROUP **melvin** DESIGN  
3 South Broad Street, Suite 3C  
Woodbury, NJ 08096  
p.856.251.9989 f.856.202.8007

THE UNIVERSITY OF MICHIGAN LIBRARY

ANN ARBOR, MICHIGAN

1967

This page intentionally left blank.

UNIVERSITY MICROFILMS  
SERIALS ACQUISITION  
300 N ZEEB RD  
ANN ARBOR MI 48106

*[Handwritten signature]*  
2000

# Acknowledgements

## MAYOR

Louis Manzo

## PLANNING BOARD SECRETARY

Susanne H. Rhudy

## TOWNSHIP COMMITTEE

Louis Manzo, Mayor

Dennis Clowney, Deputy Mayor

Don Heim

Robert Shearer

Matt Diggons

## PLANNING BOARD SOLICITOR

Joan Adams, Esquire

## PLANNING BOARD ENGINEER

Justin Gibson, PE

## PLANNING BOARD PLANNER

Robert F. Melvin, PP/AICP

## PLANNING BOARD

Joseph Pacera, Chairman

Nancy Kowalik, Vice Chairman

Dennis Chambers

Fran Plitt

Steve Dickson

John Williams

Dennis Bonanni

Louis Manzo, Mayor


Matt Diggons, Councilman

Bill Madara, Alternate No. 1

Paul Mattessich, Alternate No. 2

Paul Donahue, Alternate No. 3


prepared by:



Robert F. Melvin, PP/AICP  
NJ Planner License No. 04018

## Table of Contents

1.0 Introduction .....	1
2.0 The Redevelopment Act .....	2
3.0 Redevelopment Procedure .....	4
4.0 Current Progress .....	5
5.0 Description of Redevelopment Area .....	6
6.0 Redevelopment Goals and Objectives .....	6
7.0 Statutory Criteria for Redevelopment .....	10
8.0 The Redevelopment Plan .....	18
9.0 Plan Implementation Strategy .....	20
10.0 General Provisions .....	24
11.0 Conclusion .....	24

A handwritten signature in blue ink, appearing to read "L. W. Thompson", is located at the bottom of the page. The signature is written in a cursive style and is somewhat faint.

**List of Figures**

*Figure 1: Location of the Redevelopment Study Area*.....1

*Figure 2: Zoning Map* .....3

*Figure 3: 2007 Aerial Photography of Site* .....7

*Figure 4: Environmental Constraints* .....9

*Figure 5: 1995 Aerial Photography* ..... 11

*Figure 6: 2002 Aerial Photography* ..... 12

*Figure 7: 2010 Aerial Photography* ..... 13

*Figure 8: State Planning Areas & Sewer Service Areas*..... 17

This page intentionally left blank.



## 1.0 Introduction

Harrison Township has identified one site as an opportunity for redevelopment in accordance with the provisions of the New Jersey Local Redevelopment and Housing Law (LRHL). The site, known as Block 4, Lot 1, measures 28.435 acres in size and is located directly east of Route 55 and south of Route 322. The site is also located next to the Borough of Glassboro. Redevelopment of the site is warranted. The guidelines in this document will ensure that the entire site area is developed in a manner that adheres to local and state plans, incorporates sound principles of urban planning and design, promotes the public welfare, and contributes to the sustainable economic development of the Township and is consistent with the Richwood Amended Redevelopment Plan that was approved by the Governing Body by way of Ordinance No. 46-2011. The

Figure 1: Location of the Redevelopment Study Area

